

NOTICE!!

These documents have been scanned!

Do not place un-scanned documents beneath this notice!

Do not remove this notice from this file!

GPO Jacket No. 560-102
Print Order 61540
Rise Business Services, LLC
Job=AZ15 5/28/2019



Box Number= AZ15096



Claim Begin-End: AMC377224-AMC377227

1 Initial Receipt



AZ15096-3

AMC376993-AMC377880

United States Department of the Interior
Bureau of Land Management
 BUSINESS & SUPPORT SVCS DIV
 ONE N CENTRAL AVE SUITE 800
 PHOENIX, AZ 85004 -4427
 Phone: (602) 417-9200

Receipt

No: 1425994

Transaction #: 1473430**Date of Transaction:** 01/18/2007

CUSTOMER: TAHARA D BROWN
 BOX 378
 BROOK, IN 47922

ENTERED IN COMPUTER

RE 2/20/07

LINE #	QTY	DESCRIPTION	REMARKS	UNIT PRICE	TOTAL
1	4.00	LOCATABLE MINERALS / MINING CLAIMS- NEW, UNADJUD, ONE OR MORE AUTH NOS / NEW MINING CLAIM LOCATION FEE \$30 (1993) CASES: AMC377224/\$30.00, AMC377225/\$30.00, AMC377226/\$30.00, AMC377227/\$30.00		- n/a -	120.00
2	4.00	LOCATABLE MINERALS / MINING CLAIMS- NEW, UNADJUD, ONE OR MORE AUTH NOS / NEW MINING CLAIM PROCESSING FEE \$15 (1930) CASES: AMC377224/\$15.00, AMC377225/\$15.00, AMC377226/\$15.00, AMC377227/\$15.00		- n/a -	60.00
3	4.00	LOCATABLE MINERALS / MINING CLAIMS- NEW, UNADJUD, ONE OR MORE AUTH NOS / NEW MINING CLM MAINT FEE \$125 (1993) CASES: AMC377224/\$125.00, AMC377225/\$125.00, AMC377226/\$125.00, AMC377227/\$125.00		- n/a -	500.00
TOTAL:					\$680.00

PAYMENT INFORMATION

NOTE: Items will appear on credit card statement as "Bureau of Land Management".

1	AMOUNT:	\$680.00	POSTMARKED:	N/A
	TYPE:	CREDIT CARD	RECEIVED:	01/18/2007
	NAME:	BROWN, TAHARA D BOX 378 BROOK IN 47922		
	CARD NO:	XXXXXXXXXXXX7435	AUTH CODE:	01875B
	NAME ON CARD:	TAHARA D BROWN		

	EXPIRES:	10/31/2008
	SIGNATURE:	

REMARKS

This receipt was generated by the automated BLM Collections and Billing System and is a paper representation of a portion of the official electronic record contained therein.

NOTICE!!

These documents have been scanned!

Do not place un-scanned documents beneath this notice!

Do not remove this notice from this file!

GPO Jacket No. 560-102
Print Order 61540
Rise Business Services, LLC
Job=AZ15 5/28/2019



Box Number= AZ15096



Claim Begin-End: AMC377224-AMC377227

2 Correspondence



AZ15096-3

AMC376993-AMC377880



United States Department of the Interior

BUREAU OF LAND MANAGEMENT

Arizona State Office

One North Central Avenue, Suite 800

Phoenix, Arizona 85004-4427

www.blm.gov/az/

FEB 24 2016



In Reply Refer To:

3800 (9200) RE

AMC377224, AMC396401

CERTIFIED MAIL – RETURN RECEIPT REQUESTED NO. 7015 3010 0001 8914 2101

NOTICE

JIRAK GROUP LLC
C/O ELINOR LOFTIN
1410 62ND AVE EAST #202
FIFE, WA 98424-1315

:
:
:
:

This Notice Affects Those Claims
Shown in the Block Below.

AMC377227, AMC396402, AMC396406
RICH HILL PLACER, EASTERN SUN, SUNRISE

Association Placer Mining Claims Documentation or Amendments Required

The mining claims listed above are association placer mining claims that are over 20 acres in size. The claims were originally located with the required number of locators to meet the 20-acre per locator requirement. However, the claims are now held by a smaller group of claimants than originally located them and are therefore not in compliance with the legal requirements.

Note: AMC 377227
claim amended 8/4/2015
which reduced claim to
20 acres
1/2 met criteria
of Notice
requirement

By law, each individual claimant is allowed to hold a maximum of 20 acres per claim. A corporation is considered to be a single entity that is allowed to hold a maximum of 20 acres per claim. In accordance with 43 CFR 3833.33 you may transfer, sell, or otherwise convey an association placer mining claim at any time to an equal or greater number of mining claimants. If you want to transfer an association placer claim to an individual or an association that is smaller in number than the association that located the claim you (a) must have discovered a valuable mineral deposit before the transfer; or (b) upon notice from the Bureau of Land Management (BLM), you must reduce the acreage of the claim, if necessary, so that you meet the 20-acre per locator limit.

In reviewing the case file for these claims it was noted that at the time of transfer to an individual or smaller number of locators than originally located the claims, BLM did not receive documentation supporting that a discovery of a valuable mineral deposit was made. Without this documentation we cannot determine if the claims are being properly held by the correct number

of claimants. Therefore, we are requiring that the appropriate documentation be submitted to BLM. We are enclosing a list to clarify what documentation must be provided to BLM to support the discovery of a valuable mineral deposit.

If you have the required documentation, dated **prior** to the date of transfer, you may file it with this office for review by a mineral examiner. If you do not have the proper documentation, you must amend the claims listed above, reducing the acreage to 20 acres per claimant, as is allowed by law.

We must receive either documentation supporting a discovery of a valuable mineral deposit, or amendments within 30 days of your receipt of this notice. If the required documentation or the amendments are not received within the 30-day timeframe the mining claims will be declared forfeited and void. If amendments are filed, there is a \$10 BLM processing fee for each amendment. The amendments must also be filed with the county.

If additional information is required, please contact Rod Ebert at 602-417-9397. Please include your AMC serial number(s) on all correspondence.



Rebecca Heick
Deputy State Director
Lands, Minerals and Energy Division

Enclosure

[Handwritten musical notation]

• Sender: Please print your name, address, and ZIP+4® in this box.

84 290E 9425 4027 2046 0656

[illegible]

#USPS TRACKING#

7015 3010 0001 8914 2101

11

U.S. Postal Service™

CERTIFIED MAIL™ RECEIPT

(Domestic Mail Only; No Insurance Coverage Provided)

For delivery information visit our website at www.usps.com®

OFFICIAL USE

Postage

\$

Certified Fee

Return Receipt Fee
(Endorsement Required)

Restricted Delivery Fee
(Endorsement Required)

Total Postage & Fees

\$

RECEIVED

BLM AZ STATE OFFICE

2015 JUL -2 P 2:43

Postmark
Here

PHOENIX, ARIZONA

TAHARA BROWN

PO BOX 800

CONGRESS AZ 85332-0800

9310/RM/AMC377224

Sent To

Street, Apt. #
or PO Box #

City, State, Z

7014 0150 0000 5453 0726

Certified Mail Provides:

- A mailing receipt
- A unique identifier for your mailpiece
- A record of delivery kept by the Postal Service for two years

Important Reminders:

- Certified Mail may **ONLY** be combined with First-Class Mail® or Priority Mail®.
- Certified Mail is *not* available for any class of international mail.
- **NO INSURANCE COVERAGE IS PROVIDED** with Certified Mail. For valuables, please consider Insured or Registered Mail.
- For an additional fee, a *Return Receipt* may be requested to provide proof of delivery. To obtain Return Receipt service, please complete and attach a Return Receipt (PS Form 3811) to the article and add applicable postage to cover the fee. Endorse mailpiece "Return Receipt Requested". To receive a fee waiver for a duplicate return receipt, a USPS® postmark on your Certified Mail receipt is required.
- For an additional fee, delivery may be restricted to the addressee or addressee's authorized agent. Advise the clerk or mark the mailpiece with the endorsement "*Restricted Delivery*".
- If a postmark on the Certified Mail receipt is desired, please present the article at the post office for postmarking. If a postmark on the Certified Mail receipt is not needed, detach and affix label with postage and mail.

IMPORTANT: Save this receipt and present it when making an inquiry.

PS Form 3800, August 2006 (Reverse) PSN 7530-02-000-9047

SENDER: COMPLETE THIS SECTION

- Complete items 1, 2, and 3. Also complete item 4 if Restricted Delivery is desired.
- Print your name and address on the reverse so that we can return the card to you.
- Attach this card to the back of the mailpiece, or on the front if space permits.

1. Article Addressed to:

TAHARA BROWN
PO BOX 800
CONGRESS AZ 85332-0800

9310/RM/AMC377224

2. Article Number

(Transfer from service label)

7014 0150 0000 5453 0726

COMPLETE THIS SECTION ON DELIVERY

A. Signature

X

Tahara Brown

☐ Agent☐ Addressee

B. Received by (Printed Name)

C. Date of Delivery

8/12/15

D. Is delivery address different from item 1?

☐ Yes

If YES, enter delivery address below:

☐ No

PHOENIX, ARIZONA

2015 AUG 14 P 2:00

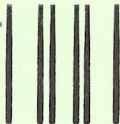
3. Service Type

☐ Certified Mail®☐ Priority Mail Express™☒ Registered☐ Return Receipt for Merchandise☐ Insured Mail☐ Collect on Delivery

4. Restricted Delivery? (Extra Fee)

☐ Yes


UNITED STATES POSTAL SERVICE



First-Class Mail
Postage & Fees Paid
USPS
Permit No. G-10

- Sender: Please print your name, address, and ZIP+4® in this box •

UNITED STATES
DEPARTMENT OF THE INTERIOR
Bureau of Land Management
Arizona State Office
One N. Central Avenue, Suite 800
Phoenix, AZ 85004-4427





United States Department of the Interior

BUREAU OF LAND MANAGEMENT

Arizona State Office

One North Central Avenue, Suite 800

Phoenix, Arizona 85004-4427

www.blm.gov/az/

JUL 01 2015



In Reply Refer To:
3800 (9310) RM
AMC377224

CERTIFIED MAIL - RETURN RECEIPT REQUESTED No. 7014 0150 0000 5453 0726

DECISION

TAHARA BROWN	:	This Notice Affects Those Claims
PO BOX 800	:	Shown in the Block Below.
CONGRESS, AZ 85332-0800	:	

AMC377225, AMC377226
FAT MULE FLATS, STANTON FLATS

Mining Claims Declared Forfeited Excess Acres

In accordance with 43 CFR 3830.94, the mining claims listed above are hereby declared forfeited because a required amendment was not received.

You received a Notice requiring that the claims listed above be amended due to excess acres or that documentation be submitted supporting discovery of a valuable mineral deposit prior to the date of transfer. The amendments or documentation were required to be filed within 30 days of the date you received the Notice. The 30 day timeframe allowed has expired and no amendments or documentation have been received.

This decision does not relieve you of the liability for reclamation of all areas disturbed by your activities on land encompassed by your mining claim(s) and/or site(s). After you complete the reclamation, you must notify the authorized officer of the appropriate surface managing agency so that the authorized officer may conduct a final site inspection and determine whether you may be released from liability. If you fail to reclaim the land to the satisfaction of the authorized officer, the surface management agency may cite you for noncompliance under its surface management regulations.

For land administered by the Bureau of Land Management (BLM), if you fail to reclaim the land to the satisfaction of the authorized officer as required in 43 CFR Subpart 3809, the BLM will issue an order of noncompliance under 43 CFR 3809.601(a). If you fail to comply with the noncompliance order, the BLM may take further action under 43 CFR 3809.604. Failure to conduct reclamation is a prohibited act that may subject you to criminal penalties. See 43 CFR 3809.605(h) and

43 CFR 3809.700. If your occupancy has been terminated and you fail to remove structures, material, and equipment, and any personal property in accordance with the regulations in 43 CFR 3715.5-1, the BLM may dispose of the property. In accordance with 43 CFR 3715.5-2, you will remain liable for the costs the BLM incurs in removing and disposing of the property.

Appeal Procedures

This decision may be appealed to the Interior Board of Land Appeals, Office of the Secretary, in accordance with the regulations contained in 43 CFR, Part 4 and the enclosed Form 1842-1. If an appeal is taken, your notice of appeal must be filed in this office (at the above address) within 30 days from receipt of this decision. The appellant has the burden of showing that the decision appealed from is in error.

If you wish to file a petition pursuant to regulation 43 CFR 4.21 (58 FR 4939, January 19, 1993), for a stay of the effectiveness of this decision during the time that your appeal is being reviewed by the Board, the petition for a stay must accompany your notice of appeal. A petition for a stay is required to show sufficient justification based on the standards listed below. Copies of the notice of appeal and petition for a stay must also be submitted to each party named in this decision and to the Interior Board of Land Appeals and to the appropriate Office of the Solicitor (see 43 CFR 4.413) at the same time the original documents are filed with this office. If you request a stay, you have the burden of proof to demonstrate that a stay should be granted.

Standards for Obtaining a Stay

Except as otherwise provided by law or other pertinent regulation, a petition for a stay of a decision pending appeal shall show sufficient justification based on the following standards:

- (1) The relative harm to the parties if the stay is granted or denied,
- (2) The likelihood of the appellant's success on the merits,
- (3) The likelihood of immediate and irreparable harm if the stay is not granted, and
- (4) Whether the public interest favors granting the stay.

If additional information is required, please contact RéAnn Myers at 602-417-9413. Please include your Arizona Mining Claim (AMC) serial number(s) and claim name(s) on all correspondence.

Sincerely,



Rebecca Heick
Acting Deputy State Director
Division of Lands and Minerals

Enclosure

U.S. Postal Service™

CERTIFIED MAIL™ RECEIPT

(Domestic Mail Only; No Insurance Coverage Provided)

For delivery information visit our website at www.usps.com®

OFFICIAL USE

RECEIVED

Postage

\$

BLM AZ STATE OFFICE

Certified Fee

Return Receipt Fee
(Endorsement Required)

2015 APR -6 PM 1:11

Postmark
Here

Restricted Delivery Fee
(Endorsement Required)

PHOENIX, ARIZONA

Total Postage & Fees



TAHARA BROWN

Sent To

PO BOX 800

Street, Apt. No.,
or PO Box No.

CONGRESS AZ 85332-0800
9310/ADJ/RM/AMC377224

City, State, ZIP+

7014 0150 0000 5455 6407

Certified Mail Provides:

- A mailing receipt
- A unique identifier for your mailpiece
- A record of delivery kept by the Postal Service for two years

Important Reminders:

- Certified Mail may **ONLY** be combined with First-Class Mail® or Priority Mail®.
- Certified Mail is *not* available for any class of international mail.
- **NO INSURANCE COVERAGE IS PROVIDED** with Certified Mail. For valuables, please consider Insured or Registered Mail.
- For an additional fee, a *Return Receipt* may be requested to provide proof of delivery. To obtain Return Receipt service, please complete and attach a Return Receipt (PS Form 3811) to the article and add applicable postage to cover the fee. Endorse mailpiece "Return Receipt Requested". To receive a fee waiver for a duplicate return receipt, a USPS® postmark on your Certified Mail receipt is required.
- For an additional fee, delivery may be restricted to the addressee or addressee's authorized agent. Advise the clerk or mark the mailpiece with the endorsement "*Restricted Delivery*".
- If a postmark on the Certified Mail receipt is desired, please present the article at the post office for postmarking. If a postmark on the Certified Mail receipt is not needed, detach and affix label with postage and mail.

IMPORTANT: Save this receipt and present it when making an inquiry.

SENDER: COMPLETE THIS SECTION

- Complete items 1, 2, and 3. Also complete item 4 if Restricted Delivery is desired.
- Print your name and address on the reverse so that we can return the card to you.
- Attach this card to the back of the mailpiece, or on the front if space permits.

1. Article Addressed to:

TAHARA BROWN
PO BOX 800
CONGRESS AZ 85332-0800
9310/ADJ/RM/AMC377224

2. Article Number


(Transfer from service label)

7014 0150 0000 5453 6407

COMPLETE THIS SECTION ON DELIVERY

A. Signature

X



☒ Agent

☐ Addressee

B. Received by (Printed Name)

Gerald C. Edwards

C. Date of Delivery

4/15

D. Is delivery address different from item 1? ☐ Yes

If YES, enter delivery address below: ☐ No

2015 APR 17 P 3:00

PHOENIX, ARIZONA

3. Service Type

☐ Certified Mail®

☐ Priority Mail Express™

☐ Registered

☐ Return Receipt for Merchandise

☐ Insured Mail

☐ Collect on Delivery

4. Restricted Delivery? (Extra Fee)


☐ Yes

UNITED STATES POSTAL SERVICE

IL 604

14 APR '15

PM 6 L




First-Class Mail
Postage & Fees Paid
USPS
Permit No. G-10

- Sender: Please print your name, address, and ZIP+4® in this box•

UNITED STATES
DEPARTMENT OF THE INTERIOR
Bureau of Land Management
Arizona State Office
One N. Central Avenue, Suite 800
Phoenix, AZ 85004-4427



85004442700





United States Department of the Interior

BUREAU OF LAND MANAGEMENT

Arizona State Office

One North Central Avenue, Suite 800

Phoenix, Arizona 85004-4427

www.blm.gov/az/



APR 06 2015

In Reply Refer To:

3800 (9310) RM

AMC377224

CERTIFIED MAIL – RETURN RECEIPT REQUESTED NO. 7014 0150 0000 5453 6407

NOTICE

TAHARA BROWN

PO BOX 800

CONGRESS, AZ 85332-0800

:
:
:

This Notice Affects Those Claims
Shown in the Block Below.

AMC377225, AMC377226

FAT MULE FLATS, STANTON FLATS

Association Placer Mining Claims Documentation or Amendments Required

The mining claims listed above are association placer mining claims that are over 20 acres in size. The claims were originally located with the required number of locators to meet the 20-acre per locator requirement. However, the claims are now held by a smaller group of claimants than originally located them and are therefore not in compliance with the legal requirements.

By law, each individual claimant is allowed to hold a maximum of 20 acres per claim. A corporation is considered to be a single entity that is allowed to hold a maximum of 20 acres per claim. In accordance with 43 CFR 3833.33 you may transfer, sell, or otherwise convey an association placer mining claim at any time to an equal or greater number of mining claimants. If you want to transfer an association placer claim to an individual or an association that is smaller in number than the association that located the claim you (a) must have discovered a valuable mineral deposit before the transfer; or (b) upon notice from the Bureau of Land Management (BLM), you must reduce the acreage of the claim, if necessary, so that you meet the 20-acre per locator limit.

In reviewing the case file for these claims it was noted that at the time of transfer to an individual or smaller number of locators than originally located the claims, BLM did not receive documentation supporting that a discovery of a valuable mineral deposit was made. Without this

documentation we cannot determine if the claims are being properly held by the correct number of claimants. Therefore, we are requiring that the appropriate documentation be submitted to BLM. We are enclosing a list to clarify what documentation must be provided to BLM to support the discovery of a valuable mineral deposit.

If you have the required documentation, dated **prior** to the date of transfer, you may file it with this office for review by a mineral examiner. If you do not have the proper documentation, you must amend the claims listed above, reducing the acreage to 20 acres per claimant, as is allowed by law.

We must receive either documentation supporting a discovery of a valuable mineral deposit, or amendments within 30 days of your receipt of this notice. If the required documentation or the amendments are not received within the 30-day timeframe the mining claims will be declared forfeited and void. If amendments are filed, there is a \$10 BLM processing fee for each amendment. The amendments must also be filed with the county.

If additional information is required, please contact RéAnn Myers at 602-417-9413. Please include your AMC serial number(s) on all correspondence.

Sincerely,

A handwritten signature in cursive script that reads "Rebecca Heick".

Rebecca Heick
Acting Deputy State Director
Lands and Minerals Division

Enclosure(s)

SENDER: COMPLETE THIS SECTION

Complete items 1, 2, and 3. Also complete item 4 if Restricted Delivery is desired.

- Print your name and address on the reverse so that we can return the card to you.
- Attach this card to the back of the mailpiece, or on the front if space permits.

1. Article Addressed to:

SPOERER CHARLES G III

PO BOX 1500

CONGRESS, AZ 85332

AMC377224 (AZ931-AT)

2. Article Number

(Transfer from service label)

COMPLETE THIS SECTION ON DELIVERY

A. Signature

X

☐ Agent

☐ Addressee

B. Received by (Printed Name)

C. Date of Delivery

CHARLES G SPOERER III

2/26/13

D. Is delivery address different from item 1? ☒ Yes

☐ No

If YES, enter delivery address below:

2013 FEB 23 P 2:22

PHOENIX, ARIZONA

3. Service Type

☐ Certified Mail

☐ Express Mail

☐ Registered

☐ Return Receipt for Merchandise

☐ Insured Mail


☐ C.O.D.

4. Restricted Delivery? (Extra Fee)

☐ Yes

7012 2210 0000 8740 7818

UNITED STATES POSTAL SERVICE




First-Class Mail
Postage & Fees Paid
USPS
Permit No. G-10

• Sender: Please print your name, address, and ZIP+4 in this box •

Bureau of Land Management
Arizona State Office (AZ931-AT)
One North Central Avenue, Ste 800
Phoenix, AZ 85004-4427

004442700





United States Department of the Interior

BUREAU OF LAND MANAGEMENT

Arizona State Office
One North Central Avenue, Suite 800
Phoenix, Arizona 85004-4427
www.blm.gov/az/

January 28, 2013



In Reply Refer To:
3800 (9310) AT
AMC377224

CERTIFIED MAIL - RETURN RECEIPT REQUESTED No. 7012 2210 0000 8740 7818

DECISION

SPOERER CHARLES G III

PO BOX 1500
CONGRESS, 85332

:
: This decision affects those claims shown
: in the block below

AMC377224
ANTELOPE BEND

MINING CLAIMS DECLARED FORFEITED

The mining claims listed above have been declared forfeited for failure to file the required maintenance fee payment or small miner's maintenance fee waiver (waiver).

Claimants are required to pay an annual non-refundable maintenance fee of \$140 per 20 acres, or submit a waiver, on or before September 1 of each year. These requirements were established by 30 (United States Code) 28-f-k, as amended, and 43 Code of Federal Regulations (CFR) 3834 and 3835.

Our records show receipt of a maintenance fee payment of \$140, which was insufficient due to the Consolidated Appropriations Act of 2012, which changed the way maintenance fees for association placer mining claims are calculated. A Notice was sent requesting the additional fees or an amendment of the claim to reduce the acres. A 30-day timeframe was provided to cure the discrepancy. The 30-day timeframe has expired and no additional payment or amendments were received. Therefore, the claims are forfeited.

This decision does not relieve you of the liability for reclamation of all areas disturbed by your activities on land encompassed by your mining claim(s) and/or site(s). After you complete the reclamation, you must notify the authorized officer of the appropriate surface managing agency so that the authorized officer may conduct a final site inspection and determine whether you may be released from liability. If you fail to reclaim the land to the satisfaction of the authorized officer, the surface management agency may cite you for noncompliance under its surface management regulations.

For land administered by the BLM, if you fail to reclaim the land to the satisfaction of the authorized officer as required in 43 CFR Subpart 3809, the BLM will issue an order of noncompliance under 43 CFR 3809.601(a). If you fail to comply with the noncompliance order, the BLM may take further action under 43 CFR 3809.604. Failure to conduct reclamation is a prohibited act that may subject you to criminal penalties. See 43 CFR 3809.605(h) and 43 CFR 3809.700. If your occupancy has been terminated and you fail to remove structures, material, and equipment, and any personal property in accordance with the regulations in 43 CFR 3715.5-1, the BLM may dispose of the property. In accordance with 43 CFR 3715.5-2, you will remain liable for the costs the BLM incurs in removing and disposing of the property.

This decision may be appealed to the Interior Board of Land Appeals, Office of the Secretary, in accordance with the regulations contained in 43 CFR, Part 4 and the enclosed Form 1842-1. If an appeal is taken, your notice of appeal must be filed in this office (at the above address) within 30 days from receipt of this decision. The appellant has the burden of showing that the decision appealed from is in error.


If you wish to file a petition pursuant to regulation 43 CFR 4.21 (58 FR 4939, January 19, 1993), for a stay of the effectiveness of this decision during the time that your appeal is being reviewed by the Board, the petition for a stay must accompany your notice of appeal. A petition for a stay is required to show sufficient justification based on the standards listed below. Copies of the notice of appeal and petition for a stay must also be submitted to each party named in this decision and to the Interior Board of Land Appeals and to the appropriate Office of the Solicitor (see 43 CFR 4.413) at the same time the original documents are filed with this office. If you request a stay, you have the burden of proof to demonstrate that a stay should be granted.

Standards for Obtaining a Stay

Except as otherwise provided by law or other pertinent regulation, a petition for a stay of a decision pending appeal shall show sufficient justification based on the following standards:

- (1) The relative harm to the parties if the stay is granted or denied,
- (2) The likelihood of the appellant's success on the merits,
- (3) The likelihood of immediate and irreparable harm if the stay is not granted, and
- (4) Whether the public interest favors granting the stay.

Please include your AMC serial number(s) on all correspondence. If additional information is required, please call Amy Thrower at 602-4179334.



Rebecca Heick
Group Administrator
Lands and Minerals

Enclosure
Appeal Form 1842-1

SENDER: COMPLETE THIS SECTION

- Complete items 1, 2, and 3. Also complete item 4 if Restricted Delivery is desired.
- Print your name and address on the reverse so that we can return the card to you.
- Attach this card to the back of the mailpiece, or on the front if space permits.

1. Article Addressed to:

SPOERER CHARLES G III
PO BOX 1500
CONGRESS, AZ 85332

AMC377224

2. Article Number

(Transfer from service label)

COMPLETE THIS SECTION ON DELIVERY

A. Signature

X

☐ Agent
☐ Addressee

B. Received by (Printed Name)

CHARLES C. SPOERER

C. Date of Delivery

11/21/12

D. Is delivery address different from item 1? ☐ Yes

If YES, enter delivery address below:

☐ No

3. Service Type

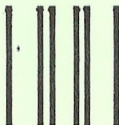
☐ Certified Mail☐ Express Mail☐ Registered☐ Return Receipt for Merchandise☐ Insured Mail☐ C.O.D.

4. Restricted Delivery? (Extra Fee)

☐ Yes

7012 2210 0000 8675 3305


UNITED STATES POSTAL SERVICE



First-Class Mail
Postage & Fees Paid
USPS
Permit No. G-10

- Sender: Please print your name, address, and ZIP+4 in this box •

Bureau of Land Management
Arizona State Office (AZ931-AT)
One North Central Avenue, Ste 800
Phoenix, AZ 85004-4427





United States Department of the Interior

BUREAU OF LAND MANAGEMENT

Arizona State Office

One North Central Avenue, Suite 800

Phoenix, Arizona 85004-4427

www.blm.gov/az/

November 2, 2012



In Reply Refer To:

3800 (9310) AT

AMC377224

CERTIFIED MAIL – RETURN RECEIPT REQUEST 7012 2210 0000 8675 3305

NOTICE

SPOERER CHARLES G III

PO BOX 1500

CONGRESS, AZ 85332

This Notice Affects Those Claims
Shown in the Block Below.

AMC377224

ANTELOPE BEND

2013 Maintenance Fees - Additional Fees Required


Your maintenance fee payment for the 2013 assessment year, in the amount of \$140 per claim, for the placer claims listed above, has been received and is insufficient. **The total due on your claim(s) is: \$5140.**

In accordance with the Consolidated Appropriations Act of 2012, Public Law 112-74 (125 Stat 1047), and FR44155-44158 (2012) Congress changed the way maintenance fees for placer mining claims are assessed. Instead of charging the maintenance fee on a per-claim basis, Congress stated that the fee, which is currently \$140, will be assessed on each 20 acre parcel of a placer claim or portion thereof.

Insufficient payment of the annual maintenance fee for the 2013 assessment year is a curable defect. **Therefore you are required to do one of the following within 30 days of receipt of this notice or your claim(s) will be declared forfeited:** 1) submit additional fees of \$140 per 20-acres or portion thereof based on the full acreage of the claim, or 2) amend the claim(s) to reduce the acres so a lesser fee is due and submit any additional fees due; or 3) relinquish the claim(s) in their entirety, in which case BLM will refund the maintenance fees you have already paid for the 2013 assessment year.

If you choose to amend the claims to reduce the acres, you must submit an amended location notice for each claim, with an accurate description and dimensions of the reduced claim, along with a map depicting the reduced claim, and a \$10 processing fee per amendment. An amendment must also be recorded at the county. If the amended claim contains more than 20 acres, calculate the additional fees due and submit those fees with the amendment(s).

Please include your Arizona Mining Claim (AMC) serial number(s) and claim name(s) when submitting the additional fees, and note that you are paying additional fees due. If additional information is required, please contact Amy Thrower at 602-417-9334.

A handwritten signature in cursive script that reads "Rebecca Heick".

Rebecca Heick
Group Administrator
Lands and Minerals

SENDER: COMPLETE THIS SECTION

- Complete items 1, 2, and 3. Also complete item 4 if Restricted Delivery is desired.
- Print your name and address on the reverse so that we can return the card to you.
- Attach this card to the back of the mailpiece, or on the front if space permits.

1. Article Addressed to:

Tahara Brown
PO Box 800
Congress, Arizona 85332
AZ931 AT AMC377224

2. Article
(Transit)

PS Form

COMPLETE THIS SECTION ON DELIVERY

A. Signature

X

Tahara Brown

☐ Agent

☐ Addressee

B. Received by (Printed Name)

Tahara Brown

C. Date of Delivery

6/9/2010

D. Is delivery address different from item 1?

☐ Yes

If YES, enter delivery address below:

☐ No

PHOENIX, ARIZONA

2010 JUN 10 P 2:55

3. Service Type

☐ Certified Mail

☐ Express Mail

☐ Registered

☐ Return Receipt for Merchandise

☐ Insured Mail

☐ C.O.D.

4. Restricted Delivery? (Extra Fee)

☐ Yes

2595-02-M-1540

UNITED STATES POSTAL SERVICE

PHOENIX AZ 850



First-Class Mail
Postage & Fees Paid
USPS
Permit No. G-10

09 JUN 2010 PM 11 L

- Sender: Please print your name, address, and ZIP+4 in this box •

U.S. Department of the Interior
Bureau Of Land Management
Arizona State Office
One North Central Avenue
Phoenix, AZ 85004-4427



June 3, 2010

In Reply Refer To:
3800 (9310) AT
AMC377224

CERTIFIED MAIL – RETURN RECEIPT REQUESTED

NOTICE

Tahara Brown
PO Box 800
Congress, Arizona 85332
7009 1410 0001 7124 5606

: This Decision Affects Those Claims
: Shown in the Block Below.
:

AMC377225
Fat Mule Flats

Transfer(s) Not Processed

A Quit Claim Deed (QCD) to transfer ownership of the mining claim(s) listed above was received by the Bureau of Land Management (BLM) Arizona State Office. The transfer(s) of ownership cannot be processed for the following reason:

The signature on the QCD is not notarized. The signature of the grantor must be notarized.

If appropriate, please submit a corrected QCD, required documents, or additional fees, within 30 days of your receipt of this notice. If the required information is not received within the 30-day timeframe, no further action will be taken, and the BLM will retain the non-refundable processing fees submitted.

If additional information is required, please contact Amy Thrower at 602-417-9334. Please include your AMC serial number(s) on all correspondence.

Stephen K. Hansen

Stephen K. Hansen
Acting Group Administrator
Renewable and Mineral Resources

AThrower:lm:060310

NOTICE!!

These documents have been scanned!

Do not place un-scanned documents beneath this notice!

Do not remove this notice from this file!

GPO Jacket No. 560-102
Print Order 61540
Rise Business Services, LLC
Job=AZ15 5/28/2019



Box Number= AZ15096



Claim Begin-End: AMC377224-AMC377227

3 Transfers



AZ15096-3

AMC376993-AMC377880

When recorded, mail to:

Name: Gerald Gordon

Address: 1984 W. State Rd 10

City/State/Zip Code: Lake Village, IN, 46349

Space above this line for Recorder's use

QUITCLAIM DEED

KNOW ALL MEN BY THESE PRESENTS:

That I (we), Tahara Brown,
the undersigned, for the consideration of Ten Dollars (\$10.00), and other valuable considerations, do
hereby release, remise, and forever quitclaim unto Gerald Gordon

all right, title and interest in that certain Property situated in Yavapai County,
State of Arizona, and described as follows:

An undivided 50% interest in the following two federal mining claims:
AMC377225 Fat Mule Flats SE1/4SW1/4 SEC.12 T9NR5W, GSRB&M, AZ
AMC377226 Stanton Flats NE1/4SW1/4 SEC.12 T9NR5W, GSRB&M, AZ



DAWN OLSON
NOTARY PUBLIC - NEWTON COUNTY
MY COMMISSION EXPIRES AUGUST 30, 2018

**NO TRANSFER NECESSARY
EXEMPT UNDER ARS 11-1134
A6**

IN WITNESS WHEREOF, I (we) have hereunto set my (our) hand(s) and seal this 16th day of
January, 2015.

Tahara Brown
Printed Name of Releasor

[Signature]
Signature of Releasor

Printed Name of Releasor

MY COMMISSION EXPIRES AUGUST 30, 2018
NOTARY PUBLIC - NEWTON COUNTY

DAWN OLSON

[Signature]

Printed Name of Witness (if required by State Laws)

Signature of Witness (if required by State Laws)



ACKNOWLEDGMENT
(States Other Than California)

State of INDIANA)
County of NEWTON) ss.

On this 16 day of January, 2015, before me, the undersigned
Notary Public, personally appeared Tahara Brown

known to me to be the individual(s) who executed the foregoing instrument and acknowledged the same
to be his(her)(their) free act and deed.

My Commission Expires: Aug 30 2018

Dawn Olson
Notary Public

If acknowledged in the State of Florida, complete section(s) below:

(Releasor) ☐ Personally Known (or) ☐ Produced Identification

If applicable, Type of Identification Produced: _____



DAWN OLSON
NOTARY PUBLIC - NEWTON COUNTY
MY COMMISSION EXPIRES AUGUST 30, 2018

(Co-Releasor) ☐ Personally Known (or) ☐ Produced Identification

If applicable, Type of Identification Produced: _____



DAWN OLSON
NOTARY PUBLIC - NEWTON COUNTY
MY COMMISSION EXPIRES AUGUST 30, 2018

ACKNOWLEDGMENT
(State Of California)

State of California)
County of _____) ss.

On this _____ day of _____, _____, before me, _____
_____, the undersigned Notary Public, personally appeared,

personally known to me (or proved to me on the basis of satisfactory evidence) to be the person(s) whose
name(s) is(are) subscribed to the attached instrument and acknowledged to me that he(he)(they)
executed the same in his(her)(their) authorized capacity(ies), and that by his(her)(their) signature(s) on
the instrument, the person(s) or the entity upon behalf of which the person(s) acted, executed the
instrument.

WITNESS my hand and official seal.

Notary Public

TO: UNITED STATES DEPARTMENT OF THE INTERIOR
BUREAU OF LAND MANAGEMENT
ONE N. CENTRAL AVE SUITE 800
PHOENIX, AZ, 85004-4427

January 16th, 2015

NOTICE OF CHANGE IN OWNERSHIP OF MINING CLAIM

This letter and enclosed quitclaim deed, and check for the \$20. transfer fee, serves as notice that the:

AMC 377225 Fat Mule Flats
AMC 377226 Stanton Flats

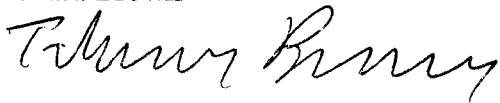
A 50% undivided ownership of the unpatented mining claims were transferred to:

Gerald Gordon
1984 W State Rd 10
Lake Village, IN, 46349

On January 16th, 2015 by instrument of quitclaim deed.

Sincerely,

Tahara Brown



Enclosed:
Notification letter
Quitclaim deed
Transfer fee of \$20.

RECEIVED
BUREAU OF LAND MANAGEMENT
2015 JAN 26 P 3:22
PHOENIX, ARIZONA

RECEIPT # 3777585

Tahara Brown
P.O. Box 800
Congress, AZ, 85332

RECEIVED
BLM STATE OFFICE

2015 JAN 26 P 2:51

PHOENIX, ARIZONA

Bureau of Land Management
ONE N. Central Ave.
Suite 800
Phoenix, AZ, 85004-4427

S SUBURBAN IL 604

22 JAN 2015 PM 10 L



85004442700



United States Department of the Interior
Bureau of Land Management
LANDS/RECREATION & PLANNING
ONE N CENTRAL AVE
PHOENIX, AZ 85004 -2203
Phone: 602-417-9200

Receipt

No: 3222585

Transaction #: 3316425	
Date of Transaction: 02/04/2015	
CUSTOMER:	
	TAHARA D BROWN PO BOX 800 CONGRESS, AZ 85332-0800 US

LINE #	QTY	DESCRIPTION	REMARKS	UNIT PRICE	TOTAL
1	1.00	LOCATABLE MINERALS / MINING CLAIMS- NOT NEW-UNADJUD, ONE AUTH NO. ONLY / MINING CLAIM MONEY RECEIVED CASES: AMC377225/\$20.00	QCD - 2	- n/a -	20.00
TOTAL:					\$20.00

PAYMENT INFORMATION				
1	AMOUNT:	20.00	POSTMARKED:	01/22/2015
	TYPE:	CHECK	RECEIVED:	01/26/2015
	CHECK NO:	1142		
	NAME:	GORDON, GERALD PO BOX 800 CONGRESS AZ 85332-0800 US		

REMARKS

This receipt was generated by the automated BLM Collections and Billing System and is a paper representation of a portion of the official electronic record contained therein.

When recorded mail to:
Charles Spoerer

P O Box 1500

Congress, AZ 85332

Space above for Recorder's use only

AMC 377224

QUITCLAIM DEED

Know all men by these presents:

That I (we), JIRAK GROUP LLC, P O Box 1341, Congress, AZ 85332, the undersigned, for the consideration of Ten Dollars (\$10.00), and other valuable considerations, do hereby release, remise, and forever quitclaim unto Charles G. Spoerer III, P O Box ¹⁵⁰⁰~~1341~~, Congress, AZ 85332, the described rights, title and interest in this approximate 40 acre placer claim situated in Yavapai County, State of Arizona, and described as follows:

Antelope Bend, AMC 377224; TWP: 9N, Range 5W, Section 12; Book 4476, Page 407.

NO TRANSFER NECESSARY
EXEMPT UNDER ARS 11-1134

A6

Elinor Loftin for Steven Sloan, Manager, JIRAK GROUP LLC

Name of Releaser

Elinor Loftin

Signature of Releaser

STATE OF ARIZONA)

) ss.

County of Yavapai)


On this 19th day of August 2011, before me, the undersigned Notary Public, personally appeared

Elinor LOFTIN known to me to be the individual who executed the foregoing instrument and acknowledged the same to be his(her) free act and deed.

My Commission Expires: January 29 2014

Brianna Barksdale

Notary Public



RECEIVED
IMAZ STATE OFFICE
2011 AUG 22 A 11:07
PHOENIX, ARIZONA

ENTERED INTO COMPUTER

AUG 31 2011

AT

1/10

MAINTENANCE FEE PAYMENT

Claimant Name: CHARLES G. SPOERER IV

Address: P.O. Box 1500, ~~Flagstaff~~

City: Camp Verde State: AZ Zip: 85332

Telephone: 253 261 1201

E-mail address: _____

Signature: Charles A. Sporer IV

☐ Check here if this is a change of address.

BLM Date Stamp	RECEIVED 11 07 STATE OFFICE 2011 AUG 22 A 11:07 PHOENIX, ARIZONA
----------------------	--

LINE NO.	AMC NUMBER	CLAIM/SITE NAME	COUNTY RECORDER DATA (If available)	TWP	RNG	SEC
1	377224	ANTALOPPE BEND				
2						
3						
4						
5						
6						
7						
8						
9						
10						

List additional claims on Form MCF114.

Bureau of Land Management
Arizona State Office
www.blm.gov/az/

No. of Claims: <u>1</u> x \$140 = <u>140⁰⁰</u>
Check No: <u>CASH</u> Init. <u>SC</u>
Receipt No.: <u>2411145</u>
For BLM Use Only

Form: MCF112
Revised July 2009

This form is available from the Arizona Department of Mines and Mineral Resources and may be reproduced.

AT

United States Department of the Interior
Bureau of Land Management
LANDS/RECREATION & PLANNING
ONE N CENTRAL AVE
PHOENIX, AZ 85004 -2203
Phone: 602-417-9200

Receipt

No: 2411145

Transaction #: 2486491	
Date of Transaction: 08/22/2011	
CUSTOMER:	
	CHARLES SPOERER PO BOX 1500 CONGRESS, AZ 85332-1500 US

LINE #	QTY	DESCRIPTION	REMARKS	UNIT PRICE	TOTAL
1	1.00	LOCATABLE MINERALS / MINING CLAIMS-NOT NEW-UNADJUD,ONE AUTH NO. ONLY / MINING CLAIM MONEY RECEIVED CASES: AMC377224/\$140.00	MAINT (1) 2012	- n/a -	140.00
2	1.00	LOCATABLE MINERALS / MINING CLAIMS-NOT NEW-UNADJUD,ONE AUTH NO. ONLY / MINING CLAIM MONEY RECEIVED CASES: AMC377224/\$10.00	TRF (1)	- n/a -	10.00
TOTAL:					\$150.00

PAYMENT INFORMATION				
1	AMOUNT:	150.00	POSTMARKED:	N/A
	TYPE:	CASH	RECEIVED:	08/22/2011
	NAME:	SPOERER, CHARLES PO BOX 1500 CONGRESS AZ 85332-1500 US		

REMARKS

This receipt was generated by the automated BLM Collections and Billing System and is a paper representation of a portion of the official electronic record contained therein.

AMC 377224

TO: UNITED STATES DEPARTMENT OF THE INTERIOR
BUREAU OF LAND MANAGEMENT
ONE N. CENTRAL AVE SUITE 800
PHOENIX, AZ, 85004-4427

April 1, 2010

NOTICE OF CHANGE IN OWNERSHIP OF MINING CLAIM

This letter and enclosed quitclaim deed, and check for the \$10. transfer fee, serves as notice that the:

AMC 377225 Fat Mule Flats

unpatented mining claim was transferred to the new owner:

Tahara Brown
P.O. Box 800
Congress, AZ, 85332

On March 14th, 2010 by instrument of quitclaim deed.

Sincerely,

Tahara D Brown

RECEIVED
BLM AZ STATE OFFICE
2010 APR -5 A 8:02
PHOENIX, ARIZONA

Enclosed:
Notification letter
Quitclaim deed
Transfer fee of \$10.

No. of claims #2 x \$10 = \$20.-
CK. #1308 *ADL*
Receipt # 2113416

When recorded, mail to:

Name: Tahara Brown

Address: P.O. Box 800

City/State/Zip Code: Congress, AZ, 85332

Space above this line for Recorder's use

QUITCLAIM DEED

KNOW ALL MEN BY THESE PRESENTS:

That I (we), Jirak Group, LLC,
the undersigned, for the consideration of Ten Dollars (\$10.00), and other valuable considerations, do
hereby release, remise, and forever quitclaim unto Tahara Brown

all right, title and interest in that certain Property situated in Yavapai County,
State of Arizona, and described as follows:

the Unpatented Federal Mining Claim AMC377225 Fat Mule Flats, as recorded in Book 4476
Page 406 in the Yavapai County Records Office.

**NO TRANSFER NECESSARY
EXEMPT UNDER ARS 11-1134
A6**

IN WITNESS WHEREOF, I (we) have hereunto set my (our) hand(s) and seal this 11 day of
March, 2010.

ELINOR LOFTIN
Printed Name of Releasor
FOR JIRAK GROUP LLC
Printed Name of Releasor

Elinor Loftin for
Signature of Releasor
Jirak Group LLC
Signature of Releasor

DeAnna Barksdale
Printed Name of Witness (if required by State Laws)

DeAnna Barksdale
Signature of Witness (if required by State Laws)

ENTERED INTO COMPUTER
6/11/10 AT

ACKNOWLEDGMENT
(States Other Than California)

State of Arizona)
County of Yavapai) ss.



On this 11 day of March, 2010, before me, the undersigned
Notary Public, personally appeared Elinor Loftin for Jirak
Group LLC
known to me to be the individual(s) who executed the foregoing instrument and acknowledged the same
to be his(her)(their) free act and deed.
My Commission Expires: Jun 29 2014 Brianna Barksdale
Notary Public

If acknowledged in the State of Florida, complete section(s) below:

(Releasor) ☐ Personally Known (or) ☐ Produced Identification

If applicable, Type of Identification Produced: _____

(Co-Releasor) ☐ Personally Known (or) ☐ Produced Identification

If applicable, Type of Identification Produced: _____

ACKNOWLEDGMENT
(State Of California)

State of California)
County of _____) ss.

On this _____ day of _____, _____, before me, _____
_____, the undersigned Notary Public, personally appeared,

personally known to me (or proved to me on the basis of satisfactory evidence) to be the person(s) whose
name(s) is(are) subscribed to the attached instrument and acknowledged to me that he(she)(they)
executed the same in his(her)(their) authorized capacity(ies), and that by his(her)(their) signature(s) on
the instrument, the person(s) or the entity upon behalf of which the person(s) acted, executed the
instrument.

WITNESS my hand and official seal.

Notary Public

MEMO

Date: March 10, 2010

To: Elinor Loftin

From: Steve Sloan

Re: Jirak Group LLC, Authorized representative

In accordance with the authority vested with me by the membership of the Jirak Group, LLC, I hereby appoint you as my authorized representative in all matters regarding the Jirak Group, LLC and the disposition of its mining claims.

For the record, be advised:

_ You will protect the assets of the LLC.

_ You will obey all Federal, State, and Local statutes pertaining to the Jirak Group, LLC.

_ You are authorized to negotiate, finalize and attach your signature to any and all sales of the LLC's mining claims.

I ask that you keep me currently advised in regard to any and all negotiations that may be in progress regarding the disposition of the LLC's assets.

If you need additional information or instruction, please contact me at your convenience.

Steve Sloan

Manager

Jirak Group, LLC

2010 MAR 10 PM 5:03
JIRAK GROUP, LLC
Elinor Loftin

United States Department of the Interior
Bureau of Land Management
BUSINESS & SUPPORT SVCS DIV
ONE N CENTRAL AVE SUITE 800
PHOENIX, AZ 85004 -4427
Phone: (602) 417-9200

Receipt

No: 2113416

Transaction #: 2181454	
Date of Transaction: 04/06/2010	
CUSTOMER:	TAHARA D BROWN PO BOX 800 CONGRESS, AZ 85332-0800 US

LINE #	QTY	DESCRIPTION	REMARKS	UNIT PRICE	TOTAL
1	1.00	LOCATABLE MINERALS / MINING CLAIMS- NOT NEW-UNADJUD, ONE AUTH NO. ONLY / MINING CLAIM MONEY RECEIVED CASES: AMC377225/\$10.00	TRF (1)	- n/a -	10.00
TOTAL:					\$10.00

PAYMENT INFORMATION				
1	AMOUNT:	10.00	POSTMARKED:	04/01/2010
	TYPE:	CHECK	RECEIVED:	04/05/2010
	CHECK NO:	1308		
	NAME:	BROWN, TAHARA PO BOX 800 CONGRESS AZ 85332-0800 US		

REMARKS

This receipt was generated by the automated BLM Collections and Billing System and is a paper representation of a portion of the official electronic record contained therein.

When recorded, mail to:

Name: JIRAK GROUP, LLC

Address: P.O. BOX 1341

City/State/Zip Code: CONGRESS, AZ, 85332



Amc 377224
Amc 390967
Amc 382759
Amc 395712
Amc 389711

Amc 396381
Amc 396401
Amc 389103
Amc 377224

Space above this line for Recorder's use

QUITCLAIM DEED

KNOW ALL MEN BY THESE PRESENTS:

That I (we), TAHARA BROWN, DBA SOUTHWEST MINERAL
the undersigned, for the consideration of Ten Dollars (\$10.00), and other valuable considerations, do
hereby release, remise, and forever quitclaim unto JIRAK GROUP, LLC

the described rights, title and interest in that certain Property situated in Yavapai County,
State of Arizona, and described as follows:

AN UNDIVIDED 90% INTEREST IN AMC396381 DESERT SPECIAL 1 AS DESCRIBED IN BOOK 4658
PAGE 894 IN THE YAVAPAI COUNTY RECORDERS OFFICE.

**NO TRANSFER NECESSARY
EXEMPT UNDER ARS 11-1134
A6**

IN WITNESS WHEREOF, I (we) have hereunto set my (our) hand(s) and seal this 16 day of
February, 2010.

TAHARA BROWN, DBA SOUTHWEST MINERAL

Printed Name of Releasor

Printed Name of Releasor

Tahara Brown

Signature of Releasor

Signature of Releasor

Printed Name of Witness (if required by State Laws)

Signature of Witness (if required by State Laws)

All transferred except Amc 396381 which is not
owned by Anthony Newbill.

ENTERED INTO COMPUTER
5/13/10 AT

ACKNOWLEDGMENT
(States Other Than California)

State of ARIZONA)
County of Yavapai) ss.

On this 16th day of February, 2010, before me, the undersigned
Notary Public, personally appeared TAHARA BROWN, DBA SOUTHWEST MINERAL

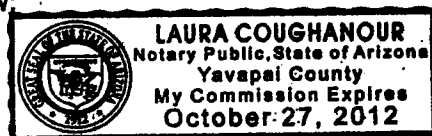
known to me to be the individual(s) who executed the foregoing instrument and acknowledged the same
to be his(her)(their) free act and deed.

My Commission Expires: October 27, 2012 Laura Coughanour
Notary Public

If acknowledged in the State of Florida, complete section(s) below:

(Releasor) ☐ Personally Known (or) ☐ Produced Identification

If applicable, Type of Identification Produced: _____



(Co-Releasor) ☐ Personally Known (or) ☐ Produced Identification

If applicable, Type of Identification Produced: _____

ACKNOWLEDGMENT
(State Of California)

State of California)
County of _____) ss.

On this _____ day of _____, _____, before me, _____
_____, the undersigned Notary Public, personally appeared,

personally known to me (or proved to me on the basis of satisfactory evidence) to be the person(s) whose
name(s) is(are) subscribed to the attached instrument and acknowledged to me that he(he)(they)
executed the same in his(her)(their) authorized capacity(ies), and that by his(her)(their) signature(s) on
the instrument, the person(s) or the entity upon behalf of which the person(s) acted, executed the
instrument.

WITNESS my hand and official seal.

Notary Public

RECEIVED
ALMAZ STATE OFFICE
2010 MAR 12 A 11:29
PHOENIX, ARIZONA

When recorded, mail to:

Name: JIRAK GROUP, LLC

Address: P.O. BOX 1341

City/State/Zip Code: CONGRESS, AZ, 85332

B: 4728 P: 287 03/11/2010 01:30:21 PM QCD
\$14.00 Page: 1 of 2 2010-4378799

Space above this line for Recorder's use

QUITCLAIM DEED

KNOW ALL MEN BY THESE PRESENTS:

That I(we), TAHARA BROWN
the undersigned, for the consideration of Ten Dollars (\$10.00), and other valuable considerations, do
hereby release, remise, and forever quitclaim unto JIRAK GROUP, LLC

the described rights, title and interest in that certain Property situated in Yavapai County,
State of Arizona, and described as follows:

AN UNDIVIDED 90% INTEREST IN AMC396401 DESERT SPECIAL 2 AS DESCRIBED IN BOOK 4661
PAGE 189 IN THE YAVAPAI COUNTY RECORDERS OFFICE.

**NO TRANSFER NECESSARY
EXEMPT UNDER ARS 11-1134
A6**

IN WITNESS WHEREOF, I(we) have hereunto set my(our) hand(s) and seal this 17 day of
February, 2010.

TAHARA BROWN
Printed Name of Releasor

Printed Name of Releasor

Tahara Brown
Signature of Releasor

Signature of Releasor

Printed Name of Witness (If required by State Laws)

Signature of Witness (If required by State Laws)

ACKNOWLEDGMENT
(States Other Than California)

State of ARIZONA)
County of Yavapai) ss.

On this 17th day of February, 2010, before me, the undersigned
Notary Public, personally appeared TAHARA BROWN

known to me to be the individual(s) who executed the foregoing instrument and acknowledged the same
to be his(her)(their) free act and deed.

My Commission Expires: October 27, 2012

Laura Coughanour
Notary Public

If acknowledged in the State of Florida, complete section(s) below:

(Releasor) ☐ Personally Known (or) ☐ Produced Identification

If applicable, Type of Identification Produced: _____



(Co-Releasor) ☐ Personally Known (or) ☐ Produced Identification

If applicable, Type of Identification Produced: _____

RECEIVED
MAR 12 A 11:29
TUCSON, ARIZONA
AZ STATE OFFICE

ACKNOWLEDGMENT
(State Of California)

State of California)
County of _____) ss.

On this _____ day of _____, _____, before me, _____
_____, the undersigned Notary Public, personally appeared,

personally known to me (or proved to me on the basis of satisfactory evidence) to be the person(s) whose
name(s) is(are) subscribed to the attached instrument and acknowledged to me that he(he)(they)
executed the same in his(her)(their) authorized capacity(ies), and that by his(her)(their) signature(s) on
the instrument; the person(s) or the entity upon behalf of which the person(s) acted, executed the
instrument.

WITNESS my hand and official seal.

Notary Public

YAG

When recorded, mail to:

Name: JIRAK GROUP, LLC

Address: P.O. Box 1341

City/State/Zip Code: Congress, AZ, 85332

B: 4728 P: 288 03/11/2010 01:30:21 PM QCD
\$14.00 Page: 1 of 2 2010-4378800

Space above this line for Recorder's use

QUITCLAIM DEED

KNOW ALL MEN BY THESE PRESENTS:

That I(we), Dan Edwards
the undersigned, for the consideration of Ten Dollars (\$10.00), and other valuable considerations, do
hereby release, remise, and forever quitclaim unto JIRAK GROUP, LLC

all right, title and interest in that certain Property situated in Yavapai County,
State of Arizona, and described as follows:

AMC396404 JB Book 4661 Page 186

**NO TRANSFER NECESSARY
EXEMPT UNDER ARS 11-1134
A6**

IN WITNESS WHEREOF, I(we) have hereunto set my(our) hand(s) and seal this 10th day of
February, 2010.

Dan Edwards

Printed Name of Releasor

Dan Edwards

Signature of Releasor

Printed Name of Releasor

Signature of Releasor

Printed Name of Witness (if required by State Laws)

Signature of Witness (if required by State Laws)



ACKNOWLEDGMENT
(States Other Than California)

State of Arizona)
County of MARICOPA) ss.

On this 10th day of FEBRUARY, 2010, before me, the undersigned
Notary Public, personally appeared Dan Edwards

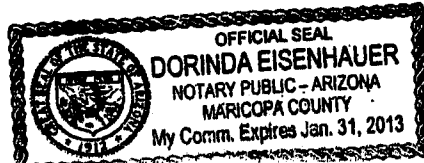
known to me to be the individual(s) who executed the foregoing instrument and acknowledged the same
to be his(her)(their) free act and deed.

My Commission Expires JANUARY 31, 2013 Dorinda Eisenhauer
Notary Public

If acknowledged in the State of Florida, complete section(s) below:

(Releasor) ☐ Personally Known (or) ☐ Produced Identification

If applicable, Type of Identification Produced: _____



(Co-Releasor) ☐ Personally Known (or) ☒ Produced Identification

If applicable, Type of Identification Produced: _____

ARIZONA DRIVERS LICENSE

RECEIVED
STATE OFFICE
2010 MAR 12 A 11:29
TOLSON, ARIZONA

ACKNOWLEDGMENT
(State Of California)

State of California)
County of _____) ss.

On this _____ day of _____, _____, before me, _____
_____, the undersigned Notary Public, personally appeared,

personally known to me (or proved to me on the basis of satisfactory evidence) to be the person(s) whose
name(s) is(are) subscribed to the attached instrument and acknowledged to me that he(he)(they)
executed the same in his(her)(their) authorized capacity(ies), and that by his(her)(their) signature(s) on
the instrument; the person(s) or the entity upon behalf of which the person(s) acted, executed the
instrument.

WITNESS my hand and official seal.

Notary Public

Yes

When recorded, mail to:

B: 4728 P: 289 03/11/2010 01:30:21 PM QCD
\$14.00 Page: 1 of 2 2010-4378801

Name: **JIRAK GROUP, LLC**

Address: **P.O. Box 1341**

City/State/Zip Code: **Congress, AZ, 85332**

Space above this line for Recorder's Use

QUITCLAIM DEED

KNOW ALL MEN BY THESE PRESENTS:

That I(we), **Colette Behunin & Ann Smith-Jirak**,
the undersigned, for the consideration of Ten Dollars (\$10.00), and other valuable considerations, do
hereby release, remise, and forever quitclaim unto **JIRAK GROUP, LLC**

all right, title and interest in that certain Property situated in **Yavapai** County,
State of **Arizona**, and described as follows:

AMC396404 JB Book 4661 Page 186

**NO TRANSFER NECESSARY
EXEMPT UNDER ARS 11-1134
A6**

IN WITNESS WHEREOF, I(we) have hereunto set my(our) hand(s) and seal this 10th day of
February, 2010.

Colette Behunin

Printed Name of Releasor

Ann Smith-Jirak

Printed Name of Releasor

Signature of Releasor

Signature of Releasor

Printed Name of Witness (if required by State Laws)

Signature of Witness (if required by State Laws)

ACKNOWLEDGMENT (States Other Than California)

State of ARIZONA)
County of MARICOPA) ss.

On this 10th day of FEBRUARY 2010, before me, the undersigned
Notary Public, personally appeared Colette Behunin & Ann Smith-Jirak

known to me to be the individual(s) who executed the foregoing instrument and acknowledged the same
to be his(her)(their) free act and deed.

My Commission Expires: JANUARY 31, 2013 Dorinda Eisenhauer
Notary Public

If acknowledged in the State of Florida, complete section(s) below:

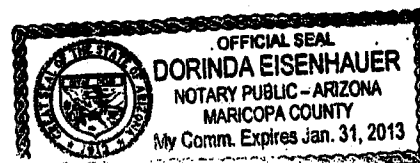
(Releasor) ☐ Personally Known (or) ☐ Produced Identification

If applicable, Type of Identification Produced: _____

(Co-Releasor) ☐ Personally Known (or) ☒ Produced Identification

If applicable, Type of Identification Produced: _____

ARIZONA DRIVERS LICENSE



RECEIVED
AZ STATE OFFICE
2010 MAR 12 A 11:29
PHOENIX, ARIZONA

ACKNOWLEDGMENT (State Of California)

State of California)
County of _____) ss.

On this _____ day of _____, _____, before me, _____
_____, the undersigned Notary Public, personally appeared,

personally known to me (or proved to me on the basis of satisfactory evidence) to be the person(s) whose
name(s) is(are) subscribed to the attached instrument and acknowledged to me that he(she)(they)
executed the same in his(her)(their) authorized capacity(ies), and that by his(her)(their) signature(s) on
the instrument, the person(s) or the entity upon behalf of which the person(s) acted, executed the
instrument.

WITNESS my hand and official seal.

Notary Public

1/10/10

When recorded, mail to:

B: 4728 P: 290 03/11/2010 01:30:21 PM QCD
\$14.00 Page: 1 of 2 2010-4378802

Name: JIRAK GROUP, LLC

Address: P.O. Box 1341

City/State/Zip Code: Congress, AZ, 85332

Space above this line for Recorder's use

QUITCLAIM DEED

KNOW ALL MEN BY THESE PRESENTS:

That I(we), Gary Jirak
the undersigned, for the consideration of Ten Dollars (\$10.00), and other valuable considerations, do
hereby release, remise, and forever quitclaim unto JIRAK GROUP, LLC

all right, title and interest in that certain Property situated in Yavapai County,
State of Arizona, and described as follows:

AMC396404 JB Book 4661 Page 186

**NO TRANSFER NECESSARY
EXEMPT UNDER ARS 11-1134
A6**

IN WITNESS WHEREOF, I(we) have hereunto set my(our) hand(s) and seal this 10th day of
February, 2010.

Gary Jirak

Printed Name of Releasor

Printed Name of Releasor

Printed Name of Witness (if required by State Laws)

Gary Jirak

Signature of Releasor

Signature of Releasor

Signature of Witness (if required by State Laws)

ACKNOWLEDGMENT
(States Other Than California)

State of ARIZONA)
County of MARICOPA) ss.

On this 10th day of FEBRUARY 2010, before me, the undersigned
Notary Public, personally appeared Gary Jirak

known to me to be the individual(s) who executed the foregoing instrument and acknowledged the same
to be his(her)(their) free act and deed.

My Commission Expires: JANUARY 31,
2013

Dorinda Eisenhauer
Notary Public

If acknowledged in the State of Florida, complete section(s) below:

(Releasor) ☐ Personally Known (or) ☐ Produced Identification

If applicable, Type of Identification Produced: _____



(Co-Releasor) ☐ Personally Known (or) ☒ Produced Identification

If applicable, Type of Identification Produced: _____

ARIZONA ID CARD

RECEIVED
STATE OFFICE
2010 MAR 12 A 11:29
PHOENIX, ARIZONA

ACKNOWLEDGMENT
(State Of California)

State of California)
County of _____) ss.

On this _____ day of _____, before me, _____
_____, the undersigned Notary Public, personally appeared,

personally known to me (or proved to me on the basis of satisfactory evidence) to be the person(s) whose
name(s) is(are) subscribed to the attached instrument and acknowledged to me that he(he)(they)
executed the same in his(her)(their) authorized capacity(ies), and that by his(her)(their) signature(s) on
the instrument, the person(s) or the entity upon behalf of which the person(s) acted, executed the
instrument.

WITNESS my hand and official seal.

Notary Public

1/600

B: 4728 P: 291 03/11/2010 01:30:21 PM QCD
Ana Wayman-Trujillo
OFFICIAL RECORDS OF YAVAPAI COUNTY \$14.00
JIRAK GROUP 2010-4378803

B: 4728 P: 291 03/11/2010 01:30:21 PM QCD
\$14.00 Page: 1 of 2 2010-4378803

When recorded, mail to:

Name: JIRAK GROUP, LLC

Address: P.O. Box 1341

City/State/Zip Code: Congress, AZ, 85332

Space above this line for Recorder's use

QUITCLAIM DEED

KNOW ALL MEN BY THESE PRESENTS:

That I (we), Gina Jirak & Mona P. Jirak-Moffitt,
the undersigned, for the consideration of Ten Dollars (\$10.00), and other valuable considerations, do
hereby release, remise, and forever quitclaim unto JIRAK GROUP, LLC

all right, title and interest in that certain Property situated in Yavapai County,
State of Arizona, and described as follows:

AMC396404 JB Book 4661 Page 186

**NO TRANSFER NECESSARY
EXEMPT UNDER ARS 11-1134
46**

IN WITNESS WHEREOF, I (we) have hereunto set my (our) hand(s) and seal this 16th day of
February, 2010

Gina Jirak

Printed Name of Releasor

Mona P. Jirak-Moffitt

Printed Name of Releasor

America Fitzgerald Hill

Printed Name of Witness (If required by State Laws)

Gina Jirak

Signature of Releasor

Mona P. Jirak-Moffitt

Signature of Releasor

America Fitzgerald Hill

Signature of Witness (If required by State Laws)

ACKNOWLEDGMENT
(States Other Than California)

State of Washington)
County of Pierce) ss.

On this 16th day of February, 2010, before me, the undersigned
Notary Public, personally appeared Gina Jirak & Mona P. Jirak-Moffitt

known to me to be the individual(s) who executed the foregoing instrument and acknowledged the same
to be his(her)(their) free act and deed.

My Commission Expires: 2/27/2013

Pamela Ann Vance
Notary Public

If acknowledged in the State of Florida, complete section(s) below:


(Releasor) ☒ Personally Known (or) ☐ Produced Identification

If applicable, Type of Identification Produced: _____

(Co-Releasor) ☒ Personally Known (or) ☐ Produced Identification

If applicable, Type of Identification Produced: _____

SEAL



ACKNOWLEDGMENT
(State Of California)

State of California)
County of _____) ss.

On this _____ day of _____, _____, before me, _____
_____, the undersigned Notary Public, personally appeared,

personally known to me (or proved to me on the basis of satisfactory evidence) to be the person(s) whose
name(s) is(are) subscribed to the attached instrument and acknowledged to me that he(he)(they)
executed the same in his(her)(their) authorized capacity(ies), and that by his(her)(their) signature(s) on
the instrument, the person(s) or the entity upon behalf of which the person(s) acted, executed the
instrument.

WITNESS my hand and official seal,

Notary Public

2010 MAR 12 A 11:28

Yec

When recorded, mail to:

Name: **JIRAK GROUP, LLC**

Address: **P.O. Box 1341**

City/State/Zip Code: **Congress, AZ, 85332**

Space above this line for Recorder's use

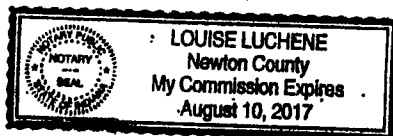
QUITCLAIM DEED

KNOW ALL MEN BY THESE PRESENTS:

That I(we), **Todd Teets, Jr.**
the undersigned, for the consideration of Ten Dollars (\$10.00), and other valuable considerations, do
hereby release, remise, and forever quitclaim unto **JIRAK GROUP, LLC**

all right, title and interest in that certain Property situated in **Yavapai** County,
State of **Arizona**, and described as follows:

AMC396404 JB Book 4661 Page 186



**NO TRANSFER NECESSARY
EXEMPT UNDER ARS 11-1134
A6**

IN WITNESS WHEREOF, I(we) have hereunto set my(our) hand(s) and seal this 23 day of Feb, 2010.

Todd Teets, Jr.

Printed Name of Releasor

Printed Name of Releasor

Signature of Releasor

Signature of Releasor

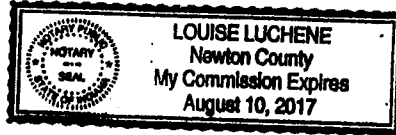
Sandra Peyovich

Printed Name of Witness (If required by State Laws)

Sandra Peyovich

Signature of Witness (If required by State Laws)

ACKNOWLEDGMENT
(States Other Than California)



State of Ind.)
County of Lake) ss.

On this 23rd day of Feb., 2010, before me, the undersigned
Notary Public, personally appeared Todd Teets, Jr.

known to me to be the individual(s) who executed the foregoing instrument and acknowledged the same
to be his(her)(their) free act and deed.

My Commission Expires: 8-10-17

Louise Luchene
Notary Public

If acknowledged in the State of Florida, complete section(s) below:

(Releasor) ☐ Personally Known (or) ☐ Produced Identification

If applicable, Type of Identification Produced: _____

(Co-Releasor) ☐ Personally Known (or) ☐ Produced Identification

If applicable, Type of Identification Produced: _____

ACKNOWLEDGMENT
(State Of California)

State of California)
County of _____) ss.

On this _____ day of _____, _____, before me, _____
_____, the undersigned Notary Public, personally appeared,

personally known to me (or proved to me on the basis of satisfactory evidence) to be the person(s) whose
name(s) is(are) subscribed to the attached instrument and acknowledged to me that he(he)(they)
executed the same in his(her)(their) authorized capacity(ies), and that by his(her)(their) signature(s) on
the instrument, the person(s) or the entity upon behalf of which the person(s) acted, executed the
instrument.

WITNESS my hand and official seal.

Notary Public

RECEIVED
CLM AZ STATE OFFICE
2010 MAR 12 A 11:28
PHOENIX, ARIZONA

1/286

When recorded, mail to:

Name: **JIRAK GROUP, LLC**

Address: **P.O. Box 1341**

City/State/Zip Code: **Congress, AZ, 85332**

Space above this line for Recorder's use

QUITCLAIM DEED

KNOW ALL MEN BY THESE PRESENTS:

That I(we), **Gary Jirak**
the undersigned, for the consideration of Ten Dollars (\$10.00), and other valuable considerations, do
hereby release, remise, and forever quitclaim unto **JIRAK GROUP, LLC**

all right, title and interest in that certain Property situated in **Yavapai** County,
State of **Arizona**, and described as follows:

AMC396405 JB20 Book 4661 Page 185

**NO TRANSFER NECESSARY
EXEMPT UNDER ARS 11-1134
A6**

IN WITNESS WHEREOF, I(we) have hereunto set my(our) hand(s) and seal this 10th day of
February, 2010.

Gary Jirak

Printed Name of Releasor

Printed Name of Releasor

Gary Jirak

Signature of Releasor

Signature of Releasor

Printed Name of Witness (if required by State Laws)

Signature of Witness (if required by State Laws)

ACKNOWLEDGMENT
(States Other Than California)

State of Arizona)
County of Maricopa) ss.

On this 10th day of FEBRUARY, 2010, before me, the undersigned
Notary Public, personally appeared Gary Jirak

known to me to be the individual(s) who executed the foregoing instrument and acknowledged the same
to be his(her)(their) free act and deed.

My Commission Expires: JANUARY 31
2013

Dorinda Eisenhauer
Notary Public

If acknowledged in the State of Florida, complete section(s) below:

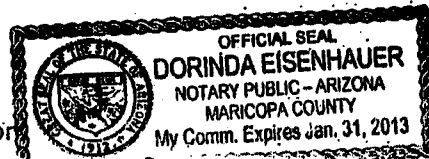
(Releasor) ☐ Personally Known (or) ☐ Produced Identification

If applicable, Type of Identification Produced: _____

(Co-Releasor) ☐ Personally Known (or) ☒ Produced Identification

If applicable, Type of Identification Produced: _____

ARIZONA ID CARD



RECEIVED
DEMAZ STATE OFFICE
2010 MAR 12 A 11:28
PHOENIX, ARIZONA

ACKNOWLEDGMENT
(State Of California)

State of California)
County of _____) ss.

On this _____ day of _____, _____, before me, _____
_____, the undersigned Notary Public, personally appeared,

personally known to me (or proved to me on the basis of satisfactory evidence) to be the person(s) whose
name(s) is(are) subscribed to the attached instrument and acknowledged to me that he(he)(they)
executed the same in his(her)(their) authorized capacity(ies), and that by his(her)(their) signature(s) on
the instrument, the person(s) or the entity upon behalf of which the person(s) acted, executed the
instrument.

WITNESS my hand and official seal.

Notary Public

1/285

When recorded, mail to:

Name: Jirak Group, LLC

Address: P.O. Box 1341

City/State/Zip Code: Congress, AZ, 85332

Space above this line for Recorder's use

QUITCLAIM DEED

KNOW ALL MEN BY THESE PRESENTS:

That I(we), Gerald Gordon, Jr. & Tahara Brown
the undersigned, for the consideration of Ten Dollars (\$10.00), and other valuable considerations, do
hereby release, remise, and forever quitclaim unto Jirak Group, LLC

all right, title and interest in that certain Property situated in Yavapai County,
State of Arizona, and described as follows:

- ✓ **AMC 396406 Sunrise Book 4661 Page 188**
- ✓ **AMC396402 Eastern Sun Book 4661 Page 187**
- ✓ **AMC396404 JB Book 4661 Page 186**
- ✓ **AMC396405 JB20 Book 4661 Page 185**

**NO TRANSFER NECESSARY
EXEMPT UNDER ARS 11-1134
46**

IN WITNESS WHEREOF, I(we) have hereunto set my(our) hand(s) and seal this 1ST day of
February, 2010.

Gerald Gordon, Jr.

Printed Name of Releasor

Tahara Brown

Printed Name of Releasor

Gerald Gordon, Jr.
Signature of Releasor

Tahara Brown
Signature of Releasor

Printed Name of Witness (if required by State Laws)

Signature of Witness (if required by State Laws)

ACKNOWLEDGMENT (States Other Than California)

State of Arizona)
County of Yavapai) ss.

On this 1ST day of February, 2010, before me, the undersigned
Notary Public, personally appeared Gerald Gordon, Jr. & Tahara Brown

known to me to be the individual(s) who executed the foregoing instrument and acknowledged the same
to be his(her)(their) free act and deed.

My Commission Expires: OCT. 27, 2012

Laura Coughanour
Notary Public

If acknowledged in the State of Florida, complete section(s) below:

(Releasor) ☐ Personally Known (or) ☐ Produced Identification

If applicable, Type of Identification Produced: _____



(Co-Releasor) ☐ Personally Known (or) ☐ Produced Identification

If applicable, Type of Identification Produced: _____

ACKNOWLEDGMENT (State Of California)

State of California)
County of _____) ss.

On this _____ day of _____, _____, before me, _____
_____, the undersigned Notary Public, personally appeared,

personally known to me (or proved to me on the basis of satisfactory evidence) to be the person(s) whose
name(s) is(are) subscribed to the attached instrument and acknowledged to me that he(she)(they)
executed the same in his(her)(their) authorized capacity(ies), and that by his(her)(their) signature(s) on
the instrument, the person(s) or the entity upon behalf of which the person(s) acted, executed the
instrument.

WITNESS my hand and official seal.

Notary Public

A/EEG

When recorded, mail to:

Name: **JIRAK GROUP, LLC**

Address: **P.O. Box 1341**

City/State/Zip Code: **Congress, AZ, 85332**

Space above this line for Recorder's use

QUITCLAIM DEED

KNOW ALL MEN BY THESE PRESENTS:

That I(we), **Tahara Brown, dba Southwest Mineral**
the undersigned, for the consideration of Ten Dollars (\$10.00), and other valuable considerations, do
hereby release, remise, and forever quitclaim unto **JIRAK GROUP, LLC**

all right, title and interest in that certain Property situated in **Yavapai** County,

State of **Arizona**, and described as follows:

The following 7 Unpatented Federal Mining Claims as described on Book and Page of Yavapai County Records Office

AMC396407 Western Sun 1 Book 4661 Page 184 ✓

AMC396408 Western Sun 2 Book 4661 Page 182 ✓

AMC396409 Western Sun 3 Book 4661 Page 183 ✓

**NO TRANSFER NECESSARY
EXEMPT UNDER ARS 11-1134
A6**

IN WITNESS WHEREOF, I(we) have hereunto set my(our) hand(s) and seal this 1st day of February, 2010.

Tahara Brown, dba Southwest Mineral

Printed Name of Releasor

Tahara Brown
Signature of Releasor

Printed Name of Releasor

Signature of Releasor

Printed Name of Witness (if required by State Laws)

Signature of Witness (if required by State Laws)

ACKNOWLEDGMENT
(States Other Than California)

State of Arizona)

County of Yavapai)

ss.

On this 1st day of February, 2010, before me, the undersigned
Notary Public, personally appeared Tahara Brown, dba Southwest Mineral

known to me to be the individual(s) who executed the foregoing instrument and acknowledged the same
to be his(her)(their) free act and deed.

My Commission Expires: Oct. 27, 2012

Laura Coughanour
Notary Public

If acknowledged in the State of Florida, complete section(s) below:

(Releasor) ☐ Personally Known (or) ☐ Produced Identification

If applicable, Type of Identification Produced: _____



(Co-Releasor) ☐ Personally Known (or) ☐ Produced Identification

If applicable, Type of Identification Produced: _____

RECEIVED
PLAZA STATE OFFICE
2010 MAR 12 A 11:28
PHOENIX, ARIZONA

ACKNOWLEDGMENT
(State Of California)

State of California)

County of _____)

ss.

On this _____ day of _____, _____, before me, _____

_____, the undersigned Notary Public, personally appeared,

personally known to me (or proved to me on the basis of satisfactory evidence) to be the person(s) whose
name(s) is(are) subscribed to the attached instrument and acknowledged to me that he(she)(they)
executed the same in his(her)(their) authorized capacity(ies), and that by his(her)(their) signature(s) on
the instrument, the person(s) or the entity upon behalf of which the person(s) acted, executed the
instrument.

WITNESS my hand and official seal.

Notary Public

3/28/10

When recorded, mail to:

Name: **JIRAK GROUP, LLC**

Address: **P.O. Box 1341**

City/State/Zip Code: **Congress, AZ, 85332**

B: 4728 P: 296 03/11/2010 01:30:21 PM QCD
\$14.00 Page: 1 of 2 2010-4378808



Space above this line for Recorder's use

QUITCLAIM DEED

KNOW ALL MEN BY THESE PRESENTS:

That I(we), **Anthony Newbill**
the undersigned, for the consideration of Ten Dollars (\$10.00), and other valuable considerations, do
hereby release, remise, and forever quitclaim unto **JIRAK GROUP, LLC**

all right, title and interest in that certain Property situated in **Yavapai** County,
State of **Arizona**, and described as follows:

- ✓ AMC389104 Rincon Ridge 1 B4568 P862 ✓
- ✓ AMC389105 Rincon Ridge 2 B4568 P864 ✓
- ★ AMC396629 Yavapai Gold B4668 P931
- ✓ AMC377224 Antelope Bend B4476 P407 ✓
- ✓ AMC390971 Gold River B4587 P963 ✓
- ✓ AMC390968 Gold Field B4587 P960 ✓
- ✓ AMC390977 Yellow Glow B4587 P969 ✓
- ✓ AMC390976 Scenic Gold B4587 P968 ✓
- ✓ AMC390978 Yellow Rock B4587 P970 ✓
- ✓ AMC382763 Gold Valley 4 B4503 P779 ✓
- ✓ AMC390970 Gold Queen B4587 P962 ✓
- ✓ AMC390974 Just Gold B4587 P966 ✓
- ✓ AMC395720 Sunny Side B4640 P162 ✓
- ✓ AMC395714 Gold Wash B4640 P156 ✓
- AMC389716 Gold Peak 1 B4575 P603
- AMC389717 Gold Peak 2 B4575 P604
- AMC389715 Gold Day B4575 P602
- AMC389718 Gold Spot B4575 P605
- AMC377225 Fat Mule Flats B4476 P406
- AMC377227 Rich Hill Placer B4476 P404

**NO TRANSFER NECESSARY
EXEMPT UNDER ARS 11-1134
A6**

IN WITNESS WHEREOF, I(we) have hereunto set my(our) hand(s) and seal this 15th day of February, 2010.

Anthony Newbill

Printed Name of Releasor

Printed Name of Releasor

Printed Name of Witness (if required by State Laws)

Signature of Releasor

Signature of Releasor

Signature of Witness (if required by State Laws)

Amc 396629 not owned by
Anthony Newbill, therefore not transferred. AT

ACKNOWLEDGMENT
(States Other Than California)

State of Arizona)
County of yavapai) ss.

On this 1ST day of February, 2010, before me, the undersigned
Notary Public, personally appeared Anthony Newbill

known to me to be the individual(s) who executed the foregoing instrument and acknowledged the same
to be his(her)(their) free act and deed.

My Commission Expires: Oct. 27, 2012

Laura Coughanour
Notary Public

If acknowledged in the State of Florida, complete section(s) below:

(Releasor) ☐ Personally Known (or) ☐ Produced Identification

If applicable, Type of Identification Produced: _____



(Co-Releasor) ☐ Personally Known (or) ☐ Produced Identification

If applicable, Type of Identification Produced: _____

RECEIVED
MAR 12 A 11:27
PHOENIX ARIZONA
STATE OFFICE

ACKNOWLEDGMENT
(State Of California)

State of California)
County of _____) ss.

On this _____ day of _____, _____, before me, _____
_____, the undersigned Notary Public, personally appeared,

personally known to me (or proved to me on the basis of satisfactory evidence) to be the person(s) whose
name(s) is(are) subscribed to the attached instrument and acknowledged to me that he(she)(they)
executed the same in his(her)(their) authorized capacity(ies), and that by his(her)(their) signature(s) on
the instrument, the person(s) or the entity upon behalf of which the person(s) acted, executed the
instrument.

WITNESS my hand and official seal.

Notary Public

20/286

When recorded, mail to:

Name: **JIRAK GROUP, LLC**

Address: **P.O. Box 1341**

City/State/Zip Code: **Congress, AZ, 85332**

B: 4728 P: 297 03/11/2010 01:30:21 PM QCD
\$14.00 Page: 1 of 2 2010-4378809

Space above this line for Recorder's use

QUITCLAIM DEED

KNOW ALL MEN BY THESE PRESENTS:

That I(we), **Anthony Newbill**
the undersigned, for the consideration of Ten Dollars (\$10.00), and other valuable considerations, do
hereby release, remise, and forever quitclaim unto **JIRAK GROUP, LLC**

all right, title and interest in that certain Property situated in **Yavapai** County,
State of **Arizona**, and described as follows:

- ✓ **AMC389713 Gold Creek 1 B4575 P600** ✓
- ✓ **AMC389714 Gold Creek 2 B4575 P601** ✓
- ✓ **AMC389720 Golden Eye B4575 P607** ✓
- ✓ **AMC389722 Hassy Gold B4575 P608** ✓
- ✓ **AMC395715 King B4640 P157** ✓
- ✓ **AMC395718 Queen B4640 P160** ✓
- ✓ **AMC395719 Rook B4640 P161** ✓
- ✓ **AMC395712 Bishop B4640 P154** ✓
- ✓ **AMC395716 Knight B4640 P158** ✓
- ✓ **AMC395717 Pawn B4640 P159** ✓

**NO TRANSFER NECESSARY
EXEMPT UNDER ARS 11-1134
A6**

IN WITNESS WHEREOF, I(we) have hereunto set my(our) hand(s) and seal this 1st day of
February, 2010.

Anthony Newbill

Printed Name of Releasor

Printed Name of Releasor

Printed Name of Witness (If required by State Laws)

Signature of Releasor

Signature of Releasor

Signature of Witness (If required by State Laws)

ACKNOWLEDGMENT
(States Other Than California)

State of Arizona)
County of Yavapai) ss.

On this 15 day of February, 2010, before me, the undersigned
Notary Public, personally appeared Anthony Newbill

known to me to be the individual(s) who executed the foregoing instrument and acknowledged the same
to be his(her)(their) free act and deed.

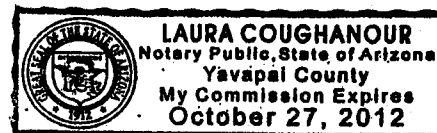
My Commission Expires: Oct. 27, 2012

Laura Coughanour
Notary Public

If acknowledged in the State of Florida, complete section(s) below:

(Releasor) ☐ Personally Known (or) ☐ Produced Identification

If applicable, Type of Identification Produced: _____



(Co-Releasor) ☐ Personally Known (or) ☐ Produced Identification

If applicable, Type of Identification Produced: _____

ACKNOWLEDGMENT
(State Of California)

State of California)
County of _____) ss.

On this _____ day of _____, _____, before me, _____
_____, the undersigned Notary Public, personally appeared,

personally known to me (or proved to me on the basis of satisfactory evidence) to be the person(s) whose
name(s) is(are) subscribed to the attached instrument and acknowledged to me that he(he)(they)
executed the same in his(her)(their) authorized capacity(ies), and that by his(her)(their) signature(s) on
the instrument, the person(s) or the entity upon behalf of which the person(s) acted, executed the
instrument.

WITNESS my hand and official seal.

Notary Public

10
EBC

United States Department of the Interior
Bureau of Land Management
BUSINESS & SUPPORT SVCS DIV
ONE N CENTRAL AVE SUITE 800
PHOENIX, AZ 85004 -4427
Phone: (602) 417-9200

Receipt

No: 2100926

Transaction #: 2168557	
Date of Transaction: 03/12/2010	
CUSTOMER:	JIRAK GROUP LLC PO BOX 1341 CONGRESS, AZ 85332-1341 US

LINE #	QTY	DESCRIPTION	REMARKS	UNIT PRICE	TOTAL
1	1.00	LOCATABLE MINERALS / MINING CLAIMS- NOT NEW-UNADJUD, ONE AUTH NO. ONLY / MINING CLAIM MONEY RECEIVED CASES: AMC396381/\$450.00	TRF (45)	- n/a -	450.00
TOTAL:					\$450.00

PAYMENT INFORMATION				
1	AMOUNT:	450.00	POSTMARKED:	N/A
	TYPE:	CHECK	RECEIVED:	03/12/2010
	CHECK NO:	111		
	NAME:	JIRAK GROUP LLC LOFTIN, ELINOR PO BOX 1341 CONGRESS AZ 85332-1341 US		

REMARKS

This receipt was generated by the automated BLM Collections and Billing System and is a paper representation of a portion of the official electronic record contained therein.

When recorded, mail to:

Name: JIRAK GROUP, LLC

Address: P.O. BOX 1341

City/State/Zip Code: CONGRESS, AZ, 85332

Amc 377224

Amc 390967

Amc 382759

Amc 395712

Amc 389711

Amc 376381

Amc 396401

Amc 389103

Amc 377224

Space above this line for Recorder's use

QUITCLAIM DEED

KNOW ALL MEN BY THESE PRESENTS:

That I (we), TAHARA BROWN, DBA SOUTHWEST MINERAL
the undersigned, for the consideration of Ten Dollars (\$10.00), and other valuable considerations, do
hereby release, remise, and forever quitclaim unto JIRAK GROUP, LLC

the described rights, title and interest in that certain Property situated in Yavapai County,
State of Arizona, and described as follows:

AN UNDIVIDED 90% INTEREST IN AMC396381 DESERT SPECIAL 1 AS DESCRIBED IN BOOK 4658
PAGE 894 IN THE YAVAPAI COUNTY RECORDERS OFFICE.

**NO TRANSFER NECESSARY
EXEMPT UNDER ARS 11-1134
A6**

IN WITNESS WHEREOF, I (we) have hereunto set my(our) hand(s) and seal this 16 day of
February, 2010.

TAHARA BROWN, DBA SOUTHWEST MINERAL

Printed Name of Releasor

Printed Name of Releasor

Tahara Brown

Signature of Releasor

Signature of Releasor

Printed Name of Witness (if required by State Laws)

Signature of Witness (if required by State Laws)

All transferred except Amc 396381 which is not
owned by Anthony Newbill.

ENTERED INTO COMPUTER

5/13/10

AT

AT

ACKNOWLEDGMENT
(States Other Than California)

State of ARIZONA)
County of Yavapai) ss.

On this 11th day of February, 2010, before me, the undersigned
Notary Public, personally appeared TAHARA BROWN, DBA SOUTHWEST MINERAL

known to me to be the individual(s) who executed the foregoing instrument and acknowledged the same
to be his(her)(their) free act and deed.

My Commission Expires: October 27, 2012 Laura Coughanour
Notary Public

If acknowledged in the State of Florida, complete section(s) below:

(Releasor) ☐ Personally Known (or) ☐ Produced Identification

If applicable, Type of Identification Produced: _____



(Co-Releasor) ☐ Personally Known (or) ☐ Produced Identification

If applicable, Type of Identification Produced: _____

ACKNOWLEDGMENT
(State Of California)

State of California)
County of _____) ss.

On this _____ day of _____, _____, before me, _____
_____, the undersigned Notary Public, personally appeared,

personally known to me (or proved to me on the basis of satisfactory evidence) to be the person(s) whose
name(s) is(are) subscribed to the attached instrument and acknowledged to me that he(he)(they)
executed the same in his(her)(their) authorized capacity(ies), and that by his(her)(their) signature(s) on
the instrument, the person(s) or the entity upon behalf of which the person(s) acted, executed the
instrument.

WITNESS my hand and official seal.

Notary Public

RECEIVED
ALM STATE OFFICE
2010 MAR 12 A 11:29
PHOENIX, ARIZONA

When recorded, mail to:

Name: JIRAK GROUP, LLC

Address: P.O. BOX 1341

City/State/Zip Code: CONGRESS, AZ, 85332

B: 4728 P: 287 03/11/2010 01:30:21 PM QCD
\$14.00 Page: 1 of 2 2010-4378799



Space above this line for Recorder's use

QUITCLAIM DEED

KNOW ALL MEN BY THESE PRESENTS:

That I(we), TAHARA BROWN,
the undersigned, for the consideration of Ten Dollars (\$10.00), and other valuable considerations, do
hereby release, remise, and forever quitclaim unto JIRAK GROUP, LLC

the described rights, title and interest in that certain Property situated in Yavapai County,

State of Arizona, and described as follows:

AN UNDIVIDED 90% INTEREST IN AMC396401 DESERT SPECIAL 2 AS DESCRIBED IN BOOK 4661
PAGE 189 IN THE YAVAPAI COUNTY RECORDERS OFFICE.

**NO TRANSFER NECESSARY
EXEMPT UNDER ARS 11-1134
A6**

IN WITNESS WHEREOF, I(we) have hereunto set my(our) hand(s) and seal this 17 day of
February, 2010.

TAHARA BROWN

Printed Name of Releasor

Printed Name of Releasor

Printed Name of Witness (If required by State Laws)

Tahara Brown

Signature of Releasor

Signature of Releasor

Signature of Witness (If required by State Laws)

ACKNOWLEDGMENT
(States Other Than California)

State of ARIZONA)
County of Yavapai) ss.

On this 17th day of February, 2010, before me, the undersigned
Notary Public, personally appeared TAHARA BROWN

known to me to be the individual(s) who executed the foregoing instrument and acknowledged the same
to be his(her)(their) free act and deed.

My Commission Expires: October 27, 2012

Laura Coughanour
Notary Public

If acknowledged in the State of Florida, complete section(s) below:

(Releasor) ☐ Personally Known (or) ☐ Produced Identification

If applicable, Type of Identification Produced: _____



(Co-Releasor) ☐ Personally Known (or) ☐ Produced Identification

If applicable, Type of Identification Produced: _____

RECEIVED
CLERK OF STATE OFFICE
2010 MAR 12 A 11:29
PHOENIX, ARIZONA

ACKNOWLEDGMENT
(State Of California)

State of California)
County of _____) ss.

On this _____ day of _____, _____, before me, _____
_____, the undersigned Notary Public, personally appeared,

personally known to me (or proved to me on the basis of satisfactory evidence) to be the person(s) whose
name(s) is(are) subscribed to the attached instrument and acknowledged to me that he(he)(they)
executed the same in his(her)(their) authorized capacity(ies), and that by his(her)(their) signature(s) on
the instrument, the person(s) or the entity upon behalf of which the person(s) acted, executed the
instrument.

WITNESS my hand and official seal.

Notary Public

1/28/10

When recorded, mail to:

Name: **JIRAK GROUP, LLC**

Address: **P.O. Box 1341**

City/State/Zip Code: **Congress, AZ, 85332**

B: 4728 P: 288 03/11/2010 01:30:21 PM QCD
\$14.00 Page: 1 of 2 2010-4378800



Space above this line for Recorder's use

QUITCLAIM DEED

KNOW ALL MEN BY THESE PRESENTS:

That I(we), **Dan Edwards**
the undersigned, for the consideration of Ten Dollars (\$10.00), and other valuable considerations, do
hereby release, remise, and forever quitclaim unto **JIRAK GROUP, LLC**

all right, title and interest in that certain Property situated in **Yavapai** County,
State of **Arizona**, and described as follows:

AMC396404 JB Book 4661 Page 186

**NO TRANSFER NECESSARY
EXEMPT UNDER ARS 11-1134
A6**

IN WITNESS WHEREOF, I(we) have hereunto set my(our) hand(s) and seal this 10th day of
February, 2010.

Dan Edwards

Printed Name of Releasor

Signature of Releasor

Printed Name of Releasor

Signature of Releasor

Printed Name of Witness (if required by State Laws)

Signature of Witness (if required by State Laws)

ACKNOWLEDGMENT
(States Other Than California)

State of Arizona)
County of MARICOPA) ss.

On this 10th day of FEBRUARY, 2010, before me, the undersigned
Notary Public, personally appeared Dan Edwards

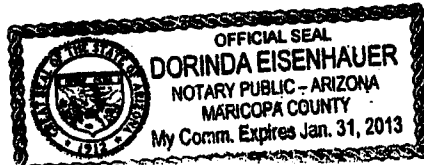
known to me to be the individual(s) who executed the foregoing instrument and acknowledged the same
to be his(her)(their) free act and deed.

My Commission Expires: JANUARY 31, 2013 Dorinda Eisenhauer
Notary Public

If acknowledged in the State of Florida, complete section(s) below:

(Releasor) ☐ Personally Known (or) ☐ Produced Identification

If applicable, Type of Identification Produced: _____



(Co-Releasor) ☐ Personally Known (or) ☒ Produced Identification

If applicable, Type of Identification Produced: _____

ARIZONA DRIVERS LICENSE

RECEIVED
STATE OFFICE
2010 MAR 12 A 11:29
JOSEPH K. ARIZONA

ACKNOWLEDGMENT
(State Of California)

State of California)
County of _____) ss.

On this _____ day of _____, _____, before me, _____
_____, the undersigned Notary Public, personally appeared,

personally known to me (or proved to me on the basis of satisfactory evidence) to be the person(s) whose
name(s) is(are) subscribed to the attached instrument and acknowledged to me that he(she)(they)
executed the same in his(her)(their) authorized capacity(ies), and that by his(her)(their) signature(s) on
the instrument; the person(s) or the entity upon behalf of which the person(s) acted, executed the
instrument.

WITNESS my hand and official seal.

Notary Public

1/25

When recorded, mail to:

B: 4728 P: 289 03/11/2010 01:30:21 PM QCD
\$14.00 Page: 1 of 2 2010-4378801

Name: **JIRAK GROUP, LLC**

Address: **P.O. Box 1341**

City/State/Zip Code: **Congress, AZ, 85332**

Space above this line for Recorder's use

QUITCLAIM DEED

KNOW ALL MEN BY THESE PRESENTS:

That I(we), **Colette Behunin & Ann Smith-Jirak**,
the undersigned, for the consideration of Ten Dollars (\$10.00), and other valuable considerations, do
hereby release, remise, and forever quitclaim unto **JIRAK GROUP, LLC**

all right, title and interest in that certain Property situated in **Yavapai** County,
State of **Arizona**, and described as follows:

AMC396404 JB Book 4661 Page 186

**NO TRANSFER NECESSARY
EXEMPT UNDER ARS 11-1134
A6**

IN WITNESS WHEREOF, I(we) have hereunto set my(our) hand(s) and seal this 10th day of
February, 2010.

Colette Behunin

Printed Name of Releasor

Ann Smith-Jirak

Printed Name of Releasor

Signature of Releasor

Signature of Releasor

Printed Name of Witness (If required by State Laws)

Signature of Witness (If required by State Laws)

ACKNOWLEDGMENT
(States Other Than California)

State of ARIZONA)
County of MARICOPA) ss.

On this 10th day of FEBRUARY 2010, before me, the undersigned
Notary Public, personally appeared Colette Behunin & Ann Smith-Jirak

known to me to be the individual(s) who executed the foregoing instrument and acknowledged the same
to be his(her)(their) free act and deed.

My Commission Expires: JANUARY 31, 2013 Dorinda Eisenhauer
Notary Public

If acknowledged in the State of Florida, complete section(s) below:

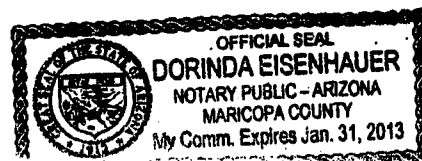
(Releasor) ☐ Personally Known (or) ☐ Produced Identification

If applicable, Type of Identification Produced: _____

(Co-Releasor) ☐ Personally Known (or) ☒ Produced Identification

If applicable, Type of Identification Produced: _____

ARIZONA DRIVERS LICENSE



RECEIVED
MAR 12 A 11:29
PHOENIX, ARIZONA
MARICOPA COUNTY

ACKNOWLEDGMENT
(State Of California)

State of California)
County of _____) ss.

On this _____ day of _____, before me, _____
_____, the undersigned Notary Public, personally appeared,

personally known to me (or proved to me on the basis of satisfactory evidence) to be the person(s) whose
name(s) is(are) subscribed to the attached instrument and acknowledged to me that he(she)(they)
executed the same in his(her)(their) authorized capacity(ies), and that by his(her)(their) signature(s) on
the instrument; the person(s) or the entity upon behalf of which the person(s) acted, executed the
instrument.

WITNESS my hand and official seal.

Notary Public

1/10/10

When recorded, mail to:

B: 4728 P: 290 03/11/2010 01:30:21 PM QCD
\$14.00 Page: 1 of 2 2010-4378802

FEE
\$5
\$8
\$5
\$1
14

Name: **JIRAK GROUP, LLC**

Address: **P.O. Box 1341**

City/State/Zip Code: **Congress, AZ, 85332**

Space above this line for Recorder's use

QUITCLAIM DEED

KNOW ALL MEN BY THESE PRESENTS:

That I(we), **Gary Jirak**
the undersigned, for the consideration of Ten Dollars (\$10.00), and other valuable considerations, do
hereby release, remise, and forever quitclaim unto **JIRAK GROUP, LLC**

all right, title and interest in that certain Property situated in **Yavapai** County,
State of **Arizona**, and described as follows:

AMC396404 JB Book 4661 Page 186

**NO TRANSFER NECESSARY
EXEMPT UNDER ARS 11-1134
A6**

IN WITNESS WHEREOF, I(we) have hereunto set my(our) hand(s) and seal this 10th day of
February, 2010.

Gary Jirak

Printed Name of Releasor

Printed Name of Releasor

Gary Jirak

Signature of Releasor

Signature of Releasor

Printed Name of Witness (if required by State Laws)

Signature of Witness (if required by State Laws)

ACKNOWLEDGMENT
(States Other Than California)

State of ARIZONA)
County of MARICOPA) ss.

On this 10th day of FEBRUARY 2010, before me, the undersigned
Notary Public, personally appeared Gary Jirak

known to me to be the individual(s) who executed the foregoing instrument and acknowledged the same
to be his(her)(their) free act and deed.


My Commission Expires: JANUARY 31,
2013

Dorinda Eisenhauer
Notary Public

If acknowledged in the State of Florida, complete section(s) below:

(Releasor) ☐ Personally Known (or) ☐ Produced Identification

If applicable, Type of Identification Produced: _____



(Co-Releasor) ☐ Personally Known (or) ☒ Produced Identification

If applicable, Type of Identification Produced: _____

ARIZONA ID CARD

RECEIVED
CLIMATE STATE OFFICE
2010 MAR 2 A 11:29
PHOENIX, ARIZONA

ACKNOWLEDGMENT
(State Of California)

State of California)
County of _____) ss.

On this _____ day of _____, _____, before me, _____
_____, the undersigned Notary Public, personally appeared,

personally known to me (or proved to me on the basis of satisfactory evidence) to be the person(s) whose
name(s) is(are) subscribed to the attached instrument and acknowledged to me that he(he)(they)
executed the same in his(her)(their) authorized capacity(ies), and that by his(her)(their) signature(s) on
the instrument, the person(s) or the entity upon behalf of which the person(s) acted, executed the
instrument.

WITNESS my hand and official seal.

Notary Public

Y/EAC

B: 4728 P: 291 03/11/2010 01:30:21 PM QCD
Ana Mayman-Trujillo
OFFICIAL RECORDS OF YAVAPAI COUNTY \$14.00
JIRAK GROUP 2010-4378803

B: 4728 P: 291 03/11/2010 01:30:21 PM QCD
\$14.00 Page: 1 of 2 2010-4378803

When recorded, mail to:

Name: JIRAK GROUP, LLC

Address: P.O. Box 1341

City/State/Zip Code: Congress, AZ, 85332

Space above this line for Recorder's use

QUITCLAIM DEED

KNOW ALL MEN BY THESE PRESENTS:

That I(we), Gina Jirak & Mona P. Jirak-Moffitt,
the undersigned, for the consideration of Ten Dollars (\$10.00), and other valuable considerations, do
hereby release, remise, and forever quitclaim unto JIRAK GROUP, LLC

all right, title and interest in that certain Property situated in Yavapai County,
State of Arizona, and described as follows:

AMC396404 JB Book 4661 Page 186

**NO TRANSFER NECESSARY
EXEMPT UNDER ARS 11-1134
46**

IN WITNESS WHEREOF, I(we) have hereunto set my(our) hand(s) and seal this 16th day of
February, 2010

Gina Jirak

Printed Name of Releasor

Mona P. Jirak-Moffitt

Printed Name of Releasor

America Fitzgerald Hill

Printed Name of Witness (If required by State Laws)

Gina Jirak

Signature of Releasor

Mona P. Jirak-Moffitt

Signature of Releasor

America Fitzgerald Hill

Signature of Witness (If required by State Laws)

ACKNOWLEDGMENT (States Other Than California)

State of Washington)
County of Pierce) ss.

On this 16th day of February, 2010, before me, the undersigned Notary Public, personally appeared Gina Jirak & Mona P. Jirak-Moffitt

known to me to be the individual(s) who executed the foregoing instrument and acknowledged the same to be his(her)(their) free act and deed.

My Commission Expires: 2/27/2013

Pamela Ann Vance

Notary Public

If acknowledged in the State of Florida, complete section(s) below:


(Releasor) ☒ Personally Known (or) ☐ Produced Identification

If applicable, Type of Identification Produced: _____

(Co-Releasor) ☒ Personally Known (or) ☐ Produced Identification

If applicable, Type of Identification Produced: _____

SEAL



ACKNOWLEDGMENT (State Of California)

State of California)
County of _____) ss.

On this _____ day of _____, before me, _____, the undersigned Notary Public, personally appeared,

personally known to me (or proved to me on the basis of satisfactory evidence) to be the person(s) whose name(s) is(are) subscribed to the attached instrument and acknowledged to me that he(he)(they) executed the same in his(her)(their) authorized capacity(ies), and that by his(her)(their) signature(s) on the instrument, the person(s) or the entity upon behalf of which the person(s) acted, executed the instrument.

WITNESS my hand and official seal.

Notary Public

2010 MAR 12 A 11:28

Kec



When recorded, mail to:

Name: JIRAK GROUP, LLC

Address: P.O. Box 1341

City/State/Zip Code: Congress, AZ, 85332

Space above this line for Recorder's use

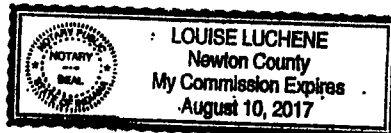
QUITCLAIM DEED

KNOW ALL MEN BY THESE PRESENTS:

That I (we), Todd Teets, Jr.
the undersigned, for the consideration of Ten Dollars (\$10.00), and other valuable considerations, do
hereby release, remise, and forever quitclaim unto JIRAK GROUP, LLC

all right, title and interest in that certain Property situated in Yavapai County,
State of Arizona, and described as follows:

AMC396404 JB Book 4661 Page 186



**NO TRANSFER NECESSARY
EXEMPT UNDER ARS 11-1134
A6**

IN WITNESS WHEREOF, I (we) have hereunto set my (our) hand(s) and seal this 23 day of
Feb, 2010

Todd Teets, Jr.

Printed Name of Releasor

Printed Name of Releasor

[Signature]
Signature of Releasor

Signature of Releasor

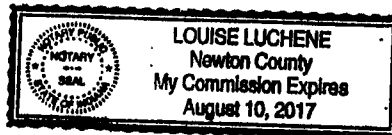
Sandra Peyovich

Printed Name of Witness (if required by State Laws)

Sandra Peyovich

Signature of Witness (if required by State Laws)

ACKNOWLEDGMENT
(States Other Than California)



State of Ind.)
County of Lake) ss.

On this 23rd day of Feb, 2010, before me, the undersigned
Notary Public, personally appeared Todd Teets, Jr.

known to me to be the individual(s) who executed the foregoing instrument and acknowledged the same
to be his(her)(their) free act and deed.

My Commission Expires: 8-10-17

Louise Luchene
Notary Public

If acknowledged in the State of Florida, complete section(s) below:

(Releasor) ☐ Personally Known (or) ☐ Produced Identification

If applicable, Type of Identification Produced: _____

(Co-Releasor) ☐ Personally Known (or) ☐ Produced Identification

If applicable, Type of Identification Produced: _____

RECEIVED
CLM AZ STATE OFFICE
2010 MAR 12 A 11:28
TULSA, ARIZONA

ACKNOWLEDGMENT
(State Of California)

State of California)
County of _____) ss.

On this _____ day of _____, _____, before me, _____
_____, the undersigned Notary Public, personally appeared,

personally known to me (or proved to me on the basis of satisfactory evidence) to be the person(s) whose
name(s) is(are) subscribed to the attached instrument and acknowledged to me that he(he)(they)
executed the same in his(her)(their) authorized capacity(ies), and that by his(her)(their) signature(s) on
the instrument; the person(s) or the entity upon behalf of which the person(s) acted, executed the
instrument.

WITNESS my hand and official seal.

Notary Public

1/286

5
\$3
\$5
1
14

When recorded, mail to:

Name: **JIRAK GROUP, LLC**

Address: **P.O. Box 1341**

City/State/Zip Code: **Congress, AZ, 85332**

B: 4728 P: 293 03/11/2010 01:30:21 PM QCD
\$14.00 Page: 1 of 2 2010-4378805

Space above this line for Recorder's use

QUITCLAIM DEED

KNOW ALL MEN BY THESE PRESENTS:

That I(we), **Gary Jirak**
the undersigned, for the consideration of Ten Dollars (\$10.00), and other valuable considerations, do
hereby release, remise, and forever quitclaim unto **JIRAK GROUP, LLC**

all right, title and interest in that certain Property situated in **Yavapai** County,
State of **Arizona**, and described as follows:

AMC396405 JB20 Book 4661 Page 185

**NO TRANSFER NECESSARY
EXEMPT UNDER ARS 11-1134
A6**

IN WITNESS WHEREOF, I(we) have hereunto set my(our) hand(s) and seal this 10th day of
February, 2010.

Gary Jirak

Printed Name of Releasor

Printed Name of Releasor

Gary Jirak

Signature of Releasor

Signature of Releasor

Printed Name of Witness (if required by State Laws)

Signature of Witness (if required by State Laws)

ACKNOWLEDGMENT
(States Other Than California)

State of Arizona)
County of Maricopa) ss.

On this 10th day of FEBRUARY, 2010, before me, the undersigned
Notary Public, personally appeared Gary Jirak

known to me to be the individual(s) who executed the foregoing instrument and acknowledged the same
to be his(her)(their) free act and deed.

My Commission Expires: JANUARY 31
2013

Dorinda Eisenhauer
Notary Public

If acknowledged in the State of Florida, complete section(s) below:

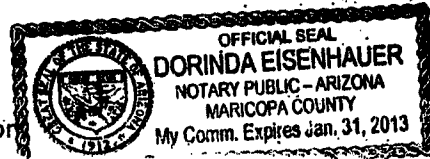
(Releasor) ☐ Personally Known (or) ☐ Produced Identification

If applicable, Type of Identification Produced: _____

(Co-Releasor) ☐ Personally Known (or) ☒ Produced Identification

If applicable, Type of Identification Produced: _____

ARIZONA ID CARD



RECEIVED
CLERK STATE OFFICE
2010 MAR 12 A 11:28
PHOENIX, ARIZONA

ACKNOWLEDGMENT
(State Of California)

State of California)
County of _____) ss.

On this _____ day of _____, _____, before me, _____
_____, the undersigned Notary Public, personally appeared,

personally known to me (or proved to me on the basis of satisfactory evidence) to be the person(s) whose
name(s) is(are) subscribed to the attached instrument and acknowledged to me that he(she)(they)
executed the same in his(her)(their) authorized capacity(ies), and that by his(her)(their) signature(s) on
the instrument, the person(s) or the entity upon behalf of which the person(s) acted, executed the
instrument.

WITNESS my hand and official seal.

Notary Public

1/2010

When recorded, mail to:

Name: Jirak Group, LLC

Address: P.O. Box 1341

City/State/Zip Code: Congress, AZ, 85332

Space above this line for Recorder's use

QUITCLAIM DEED

KNOW ALL MEN BY THESE PRESENTS:

That I(we), Gerald Gordon, Jr. & Tahara Brown
the undersigned, for the consideration of Ten Dollars (\$10.00), and other valuable considerations, do
hereby release, remise, and forever quitclaim unto Jirak Group, LLC

all right, title and interest in that certain Property situated in Yavapai County,
State of Arizona, and described as follows:

- ✓ **AMC 396406 Sunrise Book 4661 Page 188**
- ✓ **AMC396402 Eastern Sun Book 4661 Page 187**
- ✓ **AMC396404 JB Book 4661 Page 186**
- ✓ **AMC396405 JB20 Book 4661 Page 185**

**NO TRANSFER NECESSARY
EXEMPT UNDER ARS 11-1134
A6**

IN WITNESS WHEREOF, I(we) have hereunto set my(our) hand(s) and seal this 1ST day of
February, 2010

Gerald Gordon, Jr.

Printed Name of Releasor

Tahara Brown

Printed Name of Releasor

Gerald Gordon, Jr.

Signature of Releasor

Tahara Brown

Signature of Releasor

Printed Name of Witness (if required by State Laws)

Signature of Witness (if required by State Laws)

ACKNOWLEDGMENT (States Other Than California)

State of Arizona)
County of Yavapai) ss.

On this 1ST day of February, 2010, before me, the undersigned Notary Public, personally appeared Gerald Gordon, Jr. & Tahara Brown

known to me to be the individual(s) who executed the foregoing instrument and acknowledged the same to be his(her)(their) free act and deed.

My Commission Expires: Oct. 27, 2012

Laura Coughanour
Notary Public

If acknowledged in the State of Florida, complete section(s) below:

(Releasor) ☐ Personally Known (or) ☐ Produced Identification

If applicable, Type of Identification Produced: _____



(Co-Releasor) ☐ Personally Known (or) ☐ Produced Identification

If applicable, Type of Identification Produced: _____

ACKNOWLEDGMENT (State Of California)

State of California)
County of _____) ss.

On this _____ day of _____, _____, before me, _____, the undersigned Notary Public, personally appeared,

personally known to me (or proved to me on the basis of satisfactory evidence) to be the person(s) whose name(s) is(are) subscribed to the attached instrument and acknowledged to me that he(she)(they) executed the same in his(her)(their) authorized capacity(ies), and that by his(her)(their) signature(s) on the instrument, the person(s) or the entity upon behalf of which the person(s) acted, executed the instrument.

WITNESS my hand and official seal.

Notary Public

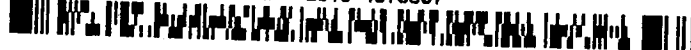
4/2005

When recorded, mail to:

Name: **JIRAK GROUP, LLC**

Address: **P.O. Box 1341**

City/State/Zip Code: **Congress, AZ, 85332**



Space above this line for Recorder's use

QUITCLAIM DEED

KNOW ALL MEN BY THESE PRESENTS:

That I(we), **Tahara Brown, dba Southwest Mineral**
the undersigned, for the consideration of Ten Dollars (\$10.00), and other valuable considerations, do
hereby release, remise, and forever quitclaim unto **JIRAK GROUP, LLC**

all right, title and interest in that certain Property situated in **Yavapai** County,
State of **Arizona**, and described as follows:
The following 7 Unpatented Federal Mining Claims as described on Book and Page of Yavapai County Records Office

AMC396407 Western Sun 1 Book 4661 Page 184 ✓

AMC396408 Western Sun 2 Book 4661 Page 182 ✓

AMC396409 Western Sun 3 Book 4661 Page 183 ✓

**NO TRANSFER NECESSARY
EXEMPT UNDER ARS 11-1134
A6**

IN WITNESS WHEREOF, I(we) have hereunto set my(our) hand(s) and seal this 1st day of February, 2010.

Tahara Brown, dba Southwest Mineral

Printed Name of Releasor

Tahara Brown
Signature of Releasor

Printed Name of Releasor

Signature of Releasor

Printed Name of Witness (if required by State Laws)

Signature of Witness (if required by State Laws)

ACKNOWLEDGMENT
(States Other Than California)

State of Arizona)
County of Yavapai) ss.

On this 1st day of February, 2010, before me, the undersigned
Notary Public, personally appeared Tahara Brown, dba Southwest Mineral

known to me to be the individual(s) who executed the foregoing instrument and acknowledged the same
to be his(her)(their) free act and deed.

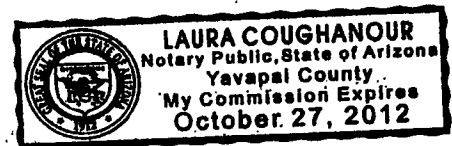
My Commission Expires: Oct. 27, 2012

Laura Coughanour
Notary Public

If acknowledged in the State of Florida, complete section(s) below:

(Releasor) ☐ Personally Known (or) ☐ Produced Identification

If applicable, Type of Identification Produced: _____



(Co-Releasor) ☐ Personally Known (or) ☐ Produced Identification

If applicable, Type of Identification Produced: _____

RECEIVED
PLAZA STATE OFFICE
2010 MAR 12 A 11:28
PHOENIX ARIZONA

ACKNOWLEDGMENT
(State Of California)

State of California)
County of _____) ss.

On this _____ day of _____, _____, before me, _____
_____, the undersigned Notary Public, personally appeared,

personally known to me (or proved to me on the basis of satisfactory evidence) to be the person(s) whose
name(s) is(are) subscribed to the attached instrument and acknowledged to me that he(he)(they)
executed the same in his(her)(their) authorized capacity(ies), and that by his(her)(their) signature(s) on
the instrument, the person(s) or the entity upon behalf of which the person(s) acted, executed the
instrument.

WITNESS my hand and official seal.

Notary Public

3/28

When recorded, mail to:

Name: **JIRAK GROUP, LLC**

Address: **P.O. Box 1341**

City/State/Zip Code: **Congress, AZ, 85332**

B: 4728 P: 296 03/11/2010 01:30:21 PM QCD
\$14.00 Page: 1 of 2 2010-4378808



Space above this line for Recorder's use

QUITCLAIM DEED

KNOW ALL MEN BY THESE PRESENTS:

That I(we), **Anthony Newbill**
the undersigned, for the consideration of Ten Dollars (\$10.00), and other valuable considerations, do
hereby release, remise, and forever quitclaim unto **JIRAK GROUP, LLC**

all right, title and interest in that certain Property situated in **Yavapai** County,
State of **Arizona**, and described as follows:

- ✓ AMC389104 Rincon Ridge 1 B4568 P862
- ✓ AMC389105 Rincon Ridge 2 B4568 P864
- ★ AMC396629 Yavapai Gold B4668 P931
- ✓ AMC377224 Antelope Bend B4476 P407
- ✓ AMC390971 Gold River B4587 P963
- ✓ AMC390968 Gold Field B4587 P960
- ✓ AMC390977 Yellow Glow B4587 P969
- ✓ AMC390976 Scenic Gold B4587 P968
- ✓ AMC390978 Yellow Rock B4587 P970
- ✓ AMC382763 Gold Valley 4 B4503 P779
- ✓ AMC390970 Gold Queen B4587 P962
- ✓ AMC390974 Just Gold B4587 P966
- ✓ AMC395720 Sunny Side B4640 P162
- ✓ AMC395714 Gold Wash B4640 P156
- AMC389716 Gold Peak 1 B4575 P603
- AMC389717 Gold Peak 2 B4575 P604
- AMC389715 Gold Day B4575 P602
- AMC389718 Gold Spot B4575 P605
- AMC377225 Fat Mule Flats B4476 P406
- AMC377227 Rich Hill Placer B4476 P404

**NO TRANSFER NECESSARY
EXEMPT UNDER ARS 11-1134
A6**

IN WITNESS WHEREOF, I(we) have hereunto set my(our) hand(s) and seal this 15th day of February, 2010.

Anthony Newbill

Printed Name of Releasor

Printed Name of Releasor

Printed Name of Witness (if required by State Laws)

Signature of Releasor

Signature of Releasor

Signature of Witness (if required by State Laws)

Amc 396629 not owned by
Anthony Newbill, therefore not transferred. AT

ACKNOWLEDGMENT
(States Other Than California)

State of Arizona)
County of yavapai) ss.

On this 1ST day of February, 2010, before me, the undersigned
Notary Public, personally appeared Anthony Newbill

known to me to be the individual(s) who executed the foregoing instrument and acknowledged the same
to be his(her)(their) free act and deed.

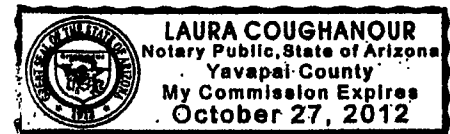
My Commission Expires: Oct. 27, 2012

Laura Coughanour
Notary Public

If acknowledged in the State of Florida, complete section(s) below:

(Releasor) ☐ Personally Known (or) ☐ Produced Identification

If applicable, Type of Identification Produced: _____



(Co-Releasor) ☐ Personally Known (or) ☐ Produced Identification

If applicable, Type of Identification Produced: _____

RECEIVED
MAR 12 A 11:27
MAR 12 ARIZONA
STATE OFFICE

ACKNOWLEDGMENT
(State Of California)

State of California)
County of _____) ss.

On this _____ day of _____, _____, before me, _____
_____, the undersigned Notary Public, personally appeared,

personally known to me (or proved to me on the basis of satisfactory evidence) to be the person(s) whose
name(s) is(are) subscribed to the attached instrument and acknowledged to me that he(she)(they)
executed the same in his(her)(their) authorized capacity(ies), and that by his(her)(their) signature(s) on
the instrument, the person(s) or the entity upon behalf of which the person(s) acted, executed the
instrument.

WITNESS my hand and official seal.

Notary Public

20/200

When recorded, mail to:

Name: **JIRAK GROUP, LLC**

Address: **P.O. Box 1341**

City/State/Zip Code: **Congress, AZ, 85332**

B: 4728 P: 297 03/11/2010 01:30:21 PM QCD
\$14.00 Page: 1 of 2 2010-4378809

Space above this line for Recorder's use

QUITCLAIM DEED

KNOW ALL MEN BY THESE PRESENTS:

That I(we), **Anthony Newbill**,
the undersigned, for the consideration of Ten Dollars (\$10.00), and other valuable considerations, do
hereby release, remise, and forever quitclaim unto **JIRAK GROUP, LLC**

all right, title and interest in that certain Property situated in **Yavapai** County,
State of **Arizona**, and described as follows:

- ✓ **AMC389713 Gold Creek 1 B4575 P600** ✓
- ✓ **AMC389714 Gold Creek 2 B4575 P601** ✓
- ✓ **AMC389720 Golden Eye B4575 P607** ✓
- ✓ **AMC389722 Hassy Gold B4575 P608** ✓
- ✓ **AMC395715 King B4640 P157** ✓
- ✓ **AMC395718 Queen B4640 P160** ✓
- ✓ **AMC395719 Rook B4640 P161** ✓
- ✓ **AMC395712 Bishop B4640 P154** ✓
- ✓ **AMC395716 Knight B4640 P158** ✓
- ✓ **AMC395717 Pawn B4640 P159** ✓

**NO TRANSFER NECESSARY
EXEMPT UNDER ARS 11-1134
46**

IN WITNESS WHEREOF, I(we) have hereunto set my(our) hand(s) and seal this 1st day of
February, 2010.

Anthony Newbill

Printed Name of Releasor

Printed Name of Releasor

Printed Name of Witness (If required by State Laws)

Signature of Releasor

Signature of Releasor

Signature of Witness (If required by State Laws)

ACKNOWLEDGMENT
(States Other Than California)

State of Arizona)

County of Yavapai)

ss.

On this 15 day of February, 2010, before me, the undersigned
Notary Public, personally appeared Anthony Newbill

known to me to be the individual(s) who executed the foregoing instrument and acknowledged the same
to be his(her)(their) free act and deed.

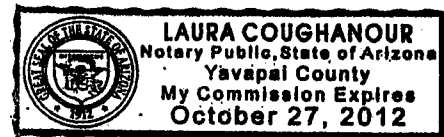
My Commission Expires: Oct. 27, 2012

Laura Coughanour
Notary Public

If acknowledged in the State of Florida, complete section(s) below:

(Releasor) ☐ Personally Known (or) ☐ Produced Identification

If applicable, Type of Identification Produced: _____



(Co-Releasor) ☐ Personally Known (or) ☐ Produced Identification

If applicable, Type of Identification Produced: _____

ACKNOWLEDGMENT
(State Of California)

State of California)

ss.

County of _____)

On this _____ day of _____, _____, before me, _____
_____, the undersigned Notary Public, personally appeared,

personally known to me (or proved to me on the basis of satisfactory evidence) to be the person(s) whose
name(s) is(are) subscribed to the attached instrument and acknowledged to me that he(he)(they)
executed the same in his(her)(their) authorized capacity(ies), and that by his(her)(their) signature(s) on
the instrument, the person(s) or the entity upon behalf of which the person(s) acted, executed the
instrument.

WITNESS my hand and official seal.

Notary Public

10/28C

United States Department of the Interior
Bureau of Land Management
BUSINESS & SUPPORT SVCS DIV
ONE N CENTRAL AVE SUITE 800
PHOENIX, AZ 85004 -4427
Phone: (602) 417-9200

Receipt

No: 2100926

Transaction #: 2168557	
Date of Transaction: 03/12/2010	
CUSTOMER:	JIRAK GROUP LLC PO BOX 1341 CONGRESS, AZ 85332-1341 US

LINE #	QTY	DESCRIPTION	REMARKS	UNIT PRICE	TOTAL
1	1.00	LOCATABLE MINERALS / MINING CLAIMS- NOT NEW-UNADJUD, ONE AUTH NO. ONLY / MINING CLAIM MONEY RECEIVED CASES: AMC396381/\$450.00	TRF (45)	- n/a -	450.00
TOTAL:					\$450.00

PAYMENT INFORMATION				
1	AMOUNT:	450.00	POSTMARKED:	N/A
	TYPE:	CHECK	RECEIVED:	03/12/2010
	CHECK NO:	111		
	NAME:	JIRAK GROUP LLC LOFTIN, ELINOR PO BOX 1341 CONGRESS AZ 85332-1341 US		

REMARKS

This receipt was generated by the automated BLM Collections and Billing System and is a paper representation of a portion of the official electronic record contained therein.

AMC 377224

TO: UNITED STATES DEPARTMENT OF THE INTERIOR
BUREAU OF LAND MANAGEMENT
ONE N. CENTRAL AVE SUITE 800
PHOENIX, AZ, 85004-4427

February 3, 2010

NOTICE OF CHANGE IN OWNERSHIP OF MINING CLAIM

This letter and enclosed quitclaim deed, and check for the \$10. transfer fee, serves as notice that the:

AMC 377226 Stanton Flats

unpatented mining claim was transferred to the new owner:

Tahara Brown
P.O. Box 800
Congress, AZ, 85332

On February 1st, 2010 by instrument of quitclaim deed.

Sincerely,

Tahara D Brown

RECEIVED
BLM AZ STATE OFFICE
2010 FEB - 5 A 8:32
PHOENIX, ARIZONA

Enclosed:
Notification letter
Quitclaim deed
Transfer fee of \$10.



When recorded, mail to:

Name: **Tahara Brown**

Address: **P.O. Box 800**

City/State/Zip Code: **Congress, AZ, 85332**

Space above this line for Recorder's Use

RECEIVED
DLMAZ STATE OFFICE
2010 FEB - 5 A 8:22
PHOENIX, ARIZONA

QUITCLAIM DEED

KNOW ALL MEN BY THESE PRESENTS:

That I(we), **Anthony Newbill**,
the undersigned, for the consideration of Ten Dollars (\$10.00), and other valuable considerations, do
hereby release, remise, and forever quitclaim unto **Tahara Brown**

all right, title and interest in that certain Property situated in **Yavapai** County,
State of **Arizona**, and described as follows:


AMC377226 Stanton Flats B4476 P405

**NO TRANSFER NECESSARY
EXEMPT UNDER ARS 11-1134
A6**

IN WITNESS WHEREOF, I(we) have hereunto set my(our) hand(s) and seal this 15th day of
February, **2010**.

Anthony Newbill

Printed Name of Releasor



Signature of Releasor

Printed Name of Releasor

Signature of Releasor

Printed Name of Witness (if required by State Laws)

Signature of Witness (if required by State Laws)



ACKNOWLEDGMENT
(States Other Than California)

State of Arizona)
County of Yavapai) ss.

On this 1ST day of February, 2010, before me, the undersigned
Notary Public, personally appeared Anthony Newbill

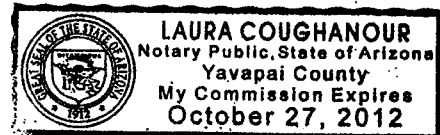
known to me to be the individual(s) who executed the foregoing instrument and acknowledged the same
to be his(her)(their) free act and deed.

My Commission Expires: Oct. 27, 2012 Laura Coughanour
Notary Public

If acknowledged in the State of Florida, complete section(s) below:

(Releasor) ☐ Personally Known (or) ☐ Produced Identification

If applicable, Type of Identification Produced: _____



(Co-Releasor) ☐ Personally Known (or) ☐ Produced Identification

If applicable, Type of Identification Produced: _____

RECEIVED
ALMAZOR STATE OFFICE
2010 FEB - 5 A 8:32
PHOENIX, ARIZONA

ACKNOWLEDGMENT
(State Of California)

State of California)
County of _____) ss.

On this _____ day of _____, _____, before me, _____
_____, the undersigned Notary Public, personally appeared,

personally known to me (or proved to me on the basis of satisfactory evidence) to be the person(s) whose
name(s) is(are) subscribed to the attached instrument and acknowledged to me that he(he)(they)
executed the same in his(her)(their) authorized capacity(ies), and that by his(her)(their) signature(s) on
the instrument, the person(s) or the entity upon behalf of which the person(s) acted, executed the
instrument.

WITNESS my hand and official seal.

Notary Public

United States Department of the Interior

Bureau of Land Management
BUSINESS & SUPPORT SVCS DIV
ONE N CENTRAL AVE SUITE 800
PHOENIX, AZ 85004 -4427
Phone: (602) 417-9200

Receipt

No:

2079598

Transaction #: 2146357**Date of Transaction:** 02/05/2010

CUSTOMER:	TAHARA D BROWN PO BOX 800 CONGRESS, AZ 85332-0800 US
------------------	--

LINE #	QTY	DESCRIPTION	REMARKS	UNIT PRICE	TOTAL
1	1.00	LOCATABLE MINERALS / MINING CLAIMS-NOT NEW-UNADJUD, ONE AUTH NO. ONLY / MINING CLAIM MONEY RECEIVED CASES: AMC377226/\$10.00	TRF-1	- n/a -	10.00
TOTAL:					\$10.00

PAYMENT INFORMATION

1	AMOUNT:	10.00	POSTMARKED:	02/03/2010
	TYPE:	CHECK	RECEIVED:	02/05/2010
	CHECK NO:	1297		
	NAME:	BROWN, TAHARA D PO BOX 800 CONGRESS AZ 85332-0800 US		

REMARKS

This receipt was generated by the automated BLM Collections and Billing System and is a paper representation of a portion of the official electronic record contained therein.

Amc 377224

~~389103~~

389103

TO: UNITED STATES DEPARTMENT OF THE INTERIOR
BUREAU OF LAND MANAGEMENT
ONE N. CENTRAL AVE SUITE 800
PHOENIX, AZ, 85004-4427

February 27th, 2009

NOTICE OF CHANGE IN OWNERSHIP OF MINING CLAIM

This letter and enclosed quitclaim deed, and check for the \$10. transfer fee, serves as notice that the:

AMC377224 Antelope Bend

unpatented mining claim(s) was/were transferred to the new owner:

Anthony Newbill
P.O. Box 21360
Wickenburg, AZ, 85358

On February 27th, 2009 by instrument of quitclaim deed.

Sincerely,

Gerald P. Gordon, Jr. and Tahara D Brown

RECEIVED
BLM AZ STATE OFFICE
2009 MAR -5 A 8:44
PHOENIX, ARIZONA

Enclosed:
Notification letter
Quitclaim deed
Transfer fee of \$10.

ENTERED INTO COMPUTER

5/7/09 AB

Tara Brown
P.O. Box 942
Yarnell, AZ, 85362

PHOENIX AZ 850

03 MAR 09 PM 6 L

RECEIVED
BLMAZ STATE OFFICE

2009 MAR -5 A 8:44

1A

PHOENIX, ARIZONA

U. S. Department of the Interior
Bureau of Land Management
ONE N. Central Ave. Suite 800
Phoenix, AZ, 85004-4427



RECEIVED
BLMAZ STATE OFFICE

2009 MAR -4 P 2:04

PHOENIX, ARIZONA

85004+4427



When recorded, mail to:

Name: Anthony Newbill

Address: P.O. Box 21360

City/State/Zip Code: Wickenburg, AZ, 85358



B-4652 P-95
Page: 1 of 2
QCD 4296420

Space above this line for Recorder's use

QUITCLAIM DEED

KNOW ALL MEN BY THESE PRESENTS:

That I(we), Tahara D Brown & Gerald P Gordon, Jr.
the undersigned, for the consideration of Ten Dollars (\$10.00), and other valuable considerations, do
hereby release, remise, and forever quitclaim unto Anthony Newbill
P.O. Box 21360, Wickenburg, AZ, 85358

all right, title and interest in that certain Property situated in Yavapai County,
State of Arizona, and described as follows:

the unpatented federal mining claim AMC 377224, Antelope Bend, described in the Yavapai County
Recorders Office Book 4476 Page 407.

**NO TRANSFER NECESSARY
EXEMPT UNDER ARS 11-1134
A6**

IN WITNESS WHEREOF, I(we) have hereunto set my(our) hand(s) and seal this 27th day of
February, 2009.

Tahara D Brown

Printed Name of Releasor

Gerald P Gordon, Jr.

Printed Name of Releasor

Tahara D Brown
Signature of Releasor
Gerald P Gordon, Jr.
Signature of Releasor

Printed Name of Witness (if required by State Laws)

Signature of Witness (if required by State Laws)



ACKNOWLEDGMENT
(States Other Than California)

State of Arizona)
) ss.
County of Yavapai)

On this 27th day of February, 2009, before me, the undersigned
Notary Public, personally appeared Gerald P Gordon, Jr. & Tahara D Brown

known to me to be the individual(s) who executed the foregoing instrument and acknowledged the same
to be his(her)(their) free act and deed.

My Commission Expires: 02-07-2010 Anthony T. Sevelle
Notary Public

If acknowledged in the State of Florida, complete section(s) below:

(Releasor) ☒ Personally Known (or) ☐ Produced Identification

If applicable, Type of Identification Produced: _____



OFFICIAL SEAL
ANTHONY T. SEVELLE
Notary Public - State of Arizona
YAVAPAI COUNTY
My Comm. Expires Feb. 7, 2010

(Co-Releasor) ☐ Personally Known (or) ☐ Produced Identification

If applicable, Type of Identification Produced: _____

ACKNOWLEDGMENT
(State Of California)

State of California)
) ss.
County of _____)

On this _____ day of _____, _____, before me, _____
_____, the undersigned Notary Public, personally appeared,

personally known to me (or proved to me on the basis of satisfactory evidence) to be the person(s) whose
name(s) is(are) subscribed to the attached instrument and acknowledged to me that he(he)(they)
executed the same in his(her)(their) authorized capacity(ies), and that by his(her)(their) signature(s) on
the instrument, the person(s) or the entity upon behalf of which the person(s) acted, executed the
instrument.

WITNESS my hand and official seal.

Anthony T. Sevelle
Notary Public
02-07-2010

TO: UNITED STATES DEPARTMENT OF THE INTERIOR
BUREAU OF LAND MANAGEMENT
ONE N. CENTRAL AVE SUITE 800
PHOENIX, AZ, 85004-4427

February 27th, 2009

NOTICE OF CHANGE IN OWNERSHIP OF MINING CLAIM

This letter and enclosed quitclaim deed, and check for the \$20. transfer fee, serves as notice that the:

AMC389104 RINCON RIDGE 1
AMC389105 RINCON RIDGE 2

unpatented mining claim(s) was/were transferred to the new owner:

Anthony Newbill
P.O. Box 21360
Wickenburg, AZ, 85358

On February 27th, 2009 by instrument of quitclaim deed.

Sincerely,

Gerald Gordon, Jr. and Tahara Brown

RECEIVED
BLM AZ STATE OFFICE
2009 MAR -5 A 8:45
PHOENIX, ARIZONA

Enclosed:
Notification letter
Quitclaim deed
Transfer fee of \$20.

When recorded, mail to:

Name: Anthony Newbill

Address: P.O. Box 21360

City/State/Zip Code: Wickenburg, AZ, 85358

Ana Wayman-Trujillo, Recorder
OFFICIAL RECORDS OF YAVAPAI COUNTY
TAHARA BROWN QCD

B-4652 P-94
02/27/2009 03:27P
14.00 4296419



B-4652 P-94
Page: 1 of 2
QCD 4296419

Space above this line for Recorder's use

QUITCLAIM DEED

KNOW ALL MEN BY THESE PRESENTS:

That I(we), Gerald Gordon, Jr. & Tahara Brown
the undersigned, for the consideration of Ten Dollars (\$10.00), and other valuable considerations, do
hereby release, remise, and forever quitclaim unto Anthony Newbill, P.O. Box 21360, Wickenburg, AZ

all right, title and interest in that certain Property situated in Yavapai County,
State of Arizona, and described as follows:

the unpatented Federal Mining Claim AMC389104 commonly known as Rincon Ridge 1 as recorded in
Book 4568 Page 862 in the Yavapai County Records Office.

the unpatented Federal Mining Claim AMC389105 commonly known as Rincon Ridge 2 as recorded in
Book 4568 Page 864 in the Yavapai County Records Office.

**NO TRANSFER NECESSARY
EXEMPT UNDER ARS 11-1134
A6**

IN WITNESS WHEREOF, I(we) have hereunto set my(our) hand(s) and seal this 27TH day of
February, 2009.

Gerald Gordon, Jr.

Printed Name of Releasor

Tahara Brown

Printed Name of Releasor

[Signature]
Signature of Releasor

[Signature]
Signature of Releasor

Printed Name of Witness (if required by State Laws)

Signature of Witness (if required by State Laws)



ACKNOWLEDGMENT
(States Other Than California)

State of Arizona)
) ss.
County of Yavapai)

On this 27 day of February, 2009, before me, the undersigned
Notary Public, personally appeared Gerald Gordon, Jr. & Tahara Brown

known to me to be the individual(s) who executed the foregoing instrument and acknowledged the same
to be his(her)(their) free act and deed.

My Commission Expires: 02-07-2010

Anthony T. Sevell
Notary Public

If acknowledged in the State of Florida, complete section(s) below:

(Releasor) ☐ Personally Known (or) ☐ Produced Identification

If applicable, Type of Identification Produced: _____



OFFICIAL SEAL
ANTHONY T. SEVELL
Notary Public - State of Arizona
YAVAPAI COUNTY
My Comm. Expires Feb. 7, 2010

(Co-Releasor) ☒ Personally Known (or) ☐ Produced Identification

If applicable, Type of Identification Produced: _____

RECEIVED
BLM AZ STATE OFFICE
2009 MAR - 5 A 8:41
PHOENIX, ARIZONA

ACKNOWLEDGMENT
(State Of California)

State of California)
) ss.
County of _____)

On this _____ day of _____, _____, before me, _____
_____, the undersigned Notary Public, personally appeared,

personally known to me (or proved to me on the basis of satisfactory evidence) to be the person(s) whose
name(s) is(are) subscribed to the attached instrument and acknowledged to me that he(he)(they)
executed the same in his(her)(their) authorized capacity(ies), and that by his(her)(their) signature(s) on
the instrument, the person(s) or the entity upon behalf of which the person(s) acted, executed the
instrument.

WITNESS my hand and official seal.

Anthony

Notary Public

United States Department of the Interior**Bureau of Land Management**

BUSINESS & SUPPORT SVCS DIV

ONE N CENTRAL AVE SUITE 800

PHOENIX, AZ 85004 -4427

Phone: (602) 417-9200

Receipt

No:

1883668

Transaction #: 1945286**Date of Transaction:** 03/06/2009

CUSTOMER:	TAHARA D BROWN PO BOX 378 BROOK, IN 47922-0378 US
------------------	---

LINE #	QTY	DESCRIPTION	REMARKS	UNIT PRICE	TOTAL
1	1.00	LOCATABLE MINERALS / MINING CLAIMS-NOT NEW-UNADJUD, ONE AUTH NO. ONLY / MINING CLAIM MONEY RECEIVED CASES: AMC377224/\$30.00	TRF (3)	- n/a -	30.00
TOTAL:					\$30.00

PAYMENT INFORMATION			
1	AMOUNT:	30.00	POSTMARKED: 03/03/2009
	TYPE:	CHECK	RECEIVED: 03/05/2009
	CHECK NO:	1190	
	NAME:	BROWN, TAHARA D PO BOX 378 BROOK IN 47922-0378 US	

REMARKS

This receipt was generated by the automated BLM Collections and Billing System and is a paper representation of a portion of the official electronic record contained therein.

Amc 377224

When recorded, mail to:

Name: Anthony Newbill

Address: P.O. Box 21360

City/State/Zip Code: Wickenburg, AZ, 85358

Space above this line for Recorder's use

QUITCLAIM DEED

KNOW ALL MEN BY THESE PRESENTS:

That I(we), Janice N. Chapman,
the undersigned, for the consideration of Ten Dollars (\$10.00), and other valuable considerations, do
hereby release, remise, and forever quitclaim unto Anthony Newbill
P.O. Box 21360, Wickenburg, AZ, 85358

all right, title and interest in that certain Property situated in Yavapai County,
State of Arizona, and described as follows:

the unpatented federal mining claim AMC377225 Fat Mule Flats recorded in Book 4476 Page 406
the unpatented federal mining claim AMC377226 Stanton Flats recorded in Book 4476 Page 405
the unpatented federal mining claim AMC377227 Rich Hill Placer recorded in Book 4476 Page 404

**NO TRANSFER NECESSARY
EXEMPT UNDER ARS 11-1134
A6**

IN WITNESS WHEREOF, I(we) have hereunto set my(our) hand(s) and seal this 29th day of

April, 2009

Janice N. Chapman

Printed Name of Releasor

Printed Name of Releasor

Janice N. Chapman

Signature of Releasor

Signature of Releasor

Printed Name of Witness (if required by State Laws)

Signature of Witness (if required by State Laws)

ENTERED INTO COMPUTER
6/10/09 QB

3
Amc
#36

ACKNOWLEDGMENT
(States Other Than California)

State of OKLAHOMA)
County of GARFIELD) ss.

On this 29th day of April, 2009, before me, the undersigned
Notary Public, personally appeared Janice N. Chapman

known to me to be the individual(s) who executed the foregoing instrument and acknowledged the same
to be his (her) (their) free act and deed.

My Commission Expires: 10-31-2012



SHARON UMDENSTOCK
NOTARY PUBLIC OKLAHOMA
COMM. NO. 99015754 Notary Public

If acknowledged in the State of Florida, complete section(s) below:

(Releasor) ☐ Personally Known (or) ☐ Produced Identification

If applicable, Type of Identification Produced: _____

(Co-Releasor) ☐ Personally Known (or) ☐ Produced Identification

If applicable, Type of Identification Produced: _____

ACKNOWLEDGMENT
(State Of California)

State of California)
County of _____) ss.

On this _____ day of _____, _____, before me, _____
_____, the undersigned Notary Public, personally appeared,

personally known to me (or proved to me on the basis of satisfactory evidence) to be the person(s) whose
name(s) is(are) subscribed to the attached instrument and acknowledged to me that he(she)(they)
executed the same in his(her)(their) authorized capacity(ies), and that by his(her)(their) signature(s) on
the instrument, the person(s) or the entity upon behalf of which the person(s) acted, executed the
instrument.

WITNESS my hand and official seal.

Notary Public

TO: UNITED STATES DEPARTMENT OF THE INTERIOR
BUREAU OF LAND MANAGEMENT
ONE N. CENTRAL AVE SUITE 800
PHOENIX, AZ, 85004-4427

May 4th, 2009

NOTICE OF CHANGE IN OWNERSHIP OF MINING CLAIM

This letter and enclosed quitclaim deed, and check for the \$30. transfer fee, serves as notice that the:

AMC 377225 Fat Mule Flats
AMC 377226 Stanton Flats
AMC 377227 Rich Hill Placer

unpatented mining claim was transferred to the new owner:

Anthony Newbill
P.O. Box 21360
Wickenburg, AZ, 85358

On April 29th, 2009 by instrument of quitclaim deed.

Sincerely,

Gerald P. Gordon, Jr., Agent for Mr. Newbill

Enclosed:
Notification letter
Quitclaim deed
Transfer fee of \$30.

RECEIVED
BLM AZ STATE OFFICE
2009 MAY - 8 A 8:20
PHOENIX, ARIZONA

United States Department of the Interior
Bureau of Land Management
BUSINESS & SUPPORT SVCS DIV
ONE N CENTRAL AVE SUITE 800
PHOENIX, AZ 85004 -4427
Phone: (602) 417-9200

Receipt

No:

1918227

Transaction #: 1980962

Date of Transaction: 05/08/2009

CUSTOMER: TAHARA D BROWN
PO BOX 378
BROOK,IN 47922-0378 US

LINE #	QTY	DESCRIPTION	REMARKS	UNIT PRICE	TOTAL
1	1.00	LOCATABLE MINERALS / MINING CLAIMS-NOT NEW-UNADJUD,ONE AUTH NO. ONLY / MINING CLAIM MONEY RECEIVED CASES: AMC377225/\$30.00	TRF/3	- n/a -	30.00
TOTAL:					\$30.00

PAYMENT INFORMATION			
1	AMOUNT:	30.00	POSTMARKED: 05/06/2009
	TYPE:	CHECK	RECEIVED: 05/08/2009
	CHECK NO:	1226	
	NAME:	BROWN, TAHARA D PO BOX 378 BROOK IN 47922-0378 US	

REMARKS

This receipt was generated by the automated BLM Collections and Billing System and is a paper representation of a portion of the official electronic record contained therein.

TO: UNITED STATES DEPARTMENT OF THE INTERIOR
BUREAU OF LAND MANAGEMENT
ONE N. CENTRAL AVE SUITE 800
PHOENIX, AZ, 85004-4427

AMC 317224
AMC 387245

February 20th, 2007

NOTICE OF TRANSFER OF INTEREST OF MINING CLAIM

This letter and enclosed quitclaim deed, and check for the \$10. transfer fee, serves as notice that the claim

Nugget Trail

AMC387253

unpatented mining claim was transferred to the new owner(s):

James Brown, Jr.

2712 FM 222 Loop N

Coldspring, TX, 77331

On February 19th, 2008 by instrument of quitclaim deed.

Sincerely,

Gerald P. Gordon, Jr. and Tahara D Brown

RECEIVED
B.L.M. AZ STATE OFFICE
2008 FEB 22 A 7:19
PHOENIX, ARIZONA

Enclosed:
Notification letter
Quitclaim deed
Transfer fee of \$10.

R2 4/23/08

When recorded, mail to:

Name: James Brown, Jr.

Address: 2712 FM 222 Loop N

City/State/Zip Code: Coldspring, TX, 77331



B-4575 P-597
Page: 1 of 2
QCD 4213137

Space above this line for Recorder's use

QUITCLAIM DEED

KNOW ALL MEN BY THESE PRESENTS:

That I(we), Gerald Gordon, Jr. & Tahara Brown,
the undersigned, for the consideration of Ten Dollars (\$10.00), and other valuable considerations, do
hereby release, remise, and forever quitclaim unto James Brown, Jr.

all right, title and interest in that certain Property situated in Yavapai County,
State of Arizona, and described as follows:

the unpatented Federal Mining Claims AMC 387253, commonly known as Nugget Trail,
SE1/4 NW1/4 SEC.27 T10N R5W, Gila Salt River Base and Meridian, AZ.

Book 4557 Page 664

**NO TRANSFER NECESSARY
EXEMPT UNDER ARS 11-1134
A6**

IN WITNESS WHEREOF, I(we) have hereunto set my(our) hand(s) and seal this 19TH day of
February, 2008.

Gerald Gordon, Jr.

Printed Name of Releasor

Tahara Brown

Printed Name of Releasor

[Signature]

Signature of Releasor

[Signature]

Signature of Releasor

Printed Name of Witness (if required by State Laws)

Signature of Witness (if required by State Laws)

TO: UNITED STATES DEPARTMENT OF THE INTERIOR
BUREAU OF LAND MANAGEMENT
ONE N. CENTRAL AVE SUITE 800
PHOENIX, AZ, 85004-4427

February 20th, 2007

NOTICE OF TRANSFER OF INTEREST OF MINING CLAIM

This letter and enclosed quitclaim deed, and check for the \$10. transfer fee, serves as notice that the claim

Stanton Flats

AMC377226

unpatented mining claim was transferred to the new owner(s):

Janice Chapman

P.O. Box 5165

Enid, OK, 73702

On February 19th, 2008 by instrument of quitclaim deed.

Sincerely,

Gerald P. Gordon, Jr. and Tahara D Brown

RECEIVED
B.L.M. AZ STATE OFFICE
2008 FEB 22 A 7:20
PHOENIX, ARIZONA

Enclosed:

Notification letter

Quitclaim deed

Transfer fee of \$10.

When recorded, mail to:

Name: Janice N. Chapman

Address: P.O. Box 5165

City/State/Zip Code: Enid, OK, 73702



B-4575 P-596
Page: 1 of 2
QCD 4213136

Space above this line for Recorder's use

QUITCLAIM DEED

KNOW ALL MEN BY THESE PRESENTS:

That I(we), Gerald Gordon, Jr. & Tahara Brown,
the undersigned, for the consideration of Ten Dollars (\$10.00), and other valuable considerations, do
hereby release, remise, and forever quitclaim unto Jancie Chapman

all right, title and interest in that certain Property situated in Yavapai County,
State of Arizona, and described as follows:

the unpatented federal mining claim AMC 377226, commonly known as Stanton Flats.
NE1/4 NW1/4 SEC. 12 T9N R5W, Gila Salt River Base and Meridian, AZ

Book 4476 Page 405

**NO TRANSFER NECESSARY
EXEMPT UNDER ARS 11-1134
A6**

IN WITNESS WHEREOF, I(we) have hereunto set my(our) hand(s) and seal this 19TH day of
February, 2008.

Gerald Gordon, Jr.

Printed Name of Releasor

Tahara Brown

Printed Name of Releasor

Tahara Brown
Signature of Releasor

Printed Name of Witness (if required by State Laws)

Signature of Witness (if required by State Laws)

TO: UNITED STATES DEPARTMENT OF THE INTERIOR
BUREAU OF LAND MANAGEMENT
ONE N. CENTRAL AVE SUITE 800
PHOENIX, AZ, 85004-4427

February 20th, 2007

NOTICE OF TRANSFER OF INTEREST OF MINING CLAIM

This letter and enclosed quitclaim deed, and check for the \$10. transfer fee, serves as notice that the claim

Fat Mule Flats

AMC377225

unpatented mining claim was transferred to the new owner(s):

Janice Chapman

P.O. Box 5165

Enid, OK, 73702

On February 19th, 2008 by instrument of quitclaim deed.

Sincerely,

Gerald P. Gordon, Jr. and Tahara D Brown

Enclosed:

Notification letter

Quitclaim deed

Transfer fee of \$10.

RECEIVED
B.L.M. AZ STATE OFFICE
2008 FEB 22 A 7:20
PHOENIX, ARIZONA



When recorded, mail to:

Name: Janice N. Chapman

Address: P.O. Box 5165

City/State/Zip Code: Enid, OK, 73702

Space above this line for Recorder's use

QUITCLAIM DEED

KNOW ALL MEN BY THESE PRESENTS:

That I(we), Gerald Gordon, Jr. & Tahara Brown,
the undersigned, for the consideration of Ten Dollars (\$10.00), and other valuable considerations, do
hereby release, remise, and forever quitclaim unto Jancie Chapman

all right, title and interest in that certain Property situated in Yavapai County,
State of Arizona, and described as follows:

the unpatented federal mining claim AMC 377225, commonly known as Fat Mule Flats.
SE1/4 NW1/4 SEC. 12 T9N R5W, Gila Salt River Base and Meridian, AZ

Book 4476 Page 406

**NO TRANSFER NECESSARY
EXEMPT UNDER ARS 11-1134
A6**

IN WITNESS WHEREOF, I(we) have hereunto set my(our) hand(s) and seal this 19TH day of
February, 2008.

Gerald Gordon, Jr.

Printed Name of Releasor

Tahara Brown

Printed Name of Releasor

Tahara Brown
Signature of Releasor

Signature of Releasor

Printed Name of Witness (If required by State Laws)

Signature of Witness (If required by State Laws)

United States Department of the Interior

Bureau of Land Management

BUSINESS & SUPPORT SVCS DIV

ONE N CENTRAL AVE SUITE 800

PHOENIX, AZ 85004 -4427

Phone: (602) 417-9200

Receipt

No:

1660264

Transaction #: 1714753

Date of Transaction: 02/25/2008

CUSTOMER: THARA BROWN
BOX 378
BROOK,IN 47922

LINE #	QTY	DESCRIPTION	REMARKS	UNIT PRICE	TOTAL
1	1.00	LOCATABLE MINERALS / MINING CLAIMS-NOT NEW-UNADJUD,ONE AUTH NO. ONLY / MINING CLAIM MONEY RECEIVED (455) CASES: AMC387253/\$30.00	TRF/3	- n/a -	30.00
TOTAL:					\$30.00

PAYMENT INFORMATION				
1	AMOUNT:	\$30.00	POSTMARKED:	2/20/08 0:00
	TYPE:	CHECK	RECEIVED:	02/22/2008
	CHECK NO:	1111		
	NAME:	BROWN, TAHARA D BOX 378 BROOK IN 47922		

REMARKS

This receipt was generated by the automated BLM Collections and Billing System and is a paper representation of a portion of the official electronic record contained therein.

Tara Brown
P.O. Box 942
Yarnell, AZ, 85362

RECEIVED
B.L.M. AZ STATE OFFICE

2008 FEB 22 A 7:19

PHOENIX, ARIZONA

U. S. Department of the Interior
Bureau of Land Management
ONE N. Central Ave. Suite 800
Phoenix, AZ, 85004-4427



0000



8000

U.S. POSTAGE
PAID
CONGRESS, AZ
85332
FEB 20, 08
AMOUNT

\$0.58

00044549-02

85004+4427



TO: UNITED STATES DEPARTMENT OF THE INTERIOR
BUREAU OF LAND MANAGEMENT
ONE N. CENTRAL AVE SUITE 800
PHOENIX, AZ, 85004-4427

AMC 377224

June 28, 2007

NOTICE OF CHANGE IN OWNERSHIP OF MINING CLAIM

This letter and enclosed quitclaim deed, and check for the \$10. transfer fee, serves as notice that the Rich Hill Placer, AMC 377227 unpatented mining claim was transferred to the new owner(s):

Janice N. Chapman
P.O. Box 5165
Enid, OK, 73702

On June 28, 2007 by instrument of quitclaim deed.

Sincerely,

Gerald P. Gordon, Jr. and Tahara D Brown

Enclosed:
Notification letter
Quitclaim deed
Transfer fee of \$10.

RECEIVED
B.L.M. AZ STATE OFFICE
2007 JUL -3 A 8:05
PHOENIX, ARIZONA

When recorded, mail to:

Name: **Janice N. Chapman**

Address: **P.O. Box 5165**

City/State/Zip Code: **Enid, OK, 73702**

Space above this line for Recorder's use

QUITCLAIM DEED

KNOW ALL MEN BY THESE PRESENTS:

That I(we), **Gerald P. Gordon, Jr and Tahara D Brown**,
the undersigned, for the consideration of Ten Dollars (\$10.00), and other valuable considerations, do
hereby release, remise, and forever quitclaim unto **Janice N. Chapman**

all right, title and interest in that certain Property situated in **Yavapai** County,
State of **Arizona**, and described as follows:

**the unpatented Federal Mining Claim AMC 377227, commonly known as
Rich Hill Placer, SW1/4 NW1/4 SEC. 12 T9N R5W, Gila Salt River Base
and Meridian, Arizona.**

No transfer fee necessary
exempt under ARS 11-1134
A6

IN WITNESS WHEREOF, I(we) have hereunto set my(our) hand(s) and seal this 28 day of
June, 2007.

Gerald P. Gordon, Jr.

Printed Name of Releasor

Tahara D Brown

Printed Name of Releasor

Gerald P. Gordon, Jr.

Signature of Releasor

Tahara D Brown

Signature of Releasor

2007 JUL - 3 A 8:05

Printed Name of Witness (if required by State Laws)

Signature of Witness (if required by State Laws)

ENTERED INTO COMPUTER

8/23/07 AB

ACKNOWLEDGMENT
(States Other Than California)

State of Indiana)
County of Jasper) ss.


On this 28 day of June, 2007, before me, the undersigned
Notary Public, personally appeared Gerald P Gordon Jr
Tahara D Brown,
known to me to be the individual(s) who executed the foregoing instrument and acknowledged the same
to be his(her)(their) free act and deed.

My Commission Expires: 04/28/2010 Patricia L Gizel
Notary Public

If acknowledged in the State of Florida, complete section(s) below:

(Releasor) ☐ Personally Known (or) ☐ Produced Identification

If applicable, Type of Identification Produced: _____



(Co-Releasor) ☐ Personally Known (or) ☐ Produced Identification

If applicable, Type of Identification Produced: _____

ACKNOWLEDGMENT
(State Of California)

State of California)
County of _____) ss.

On this _____ day of _____, _____, before me, _____
_____, the undersigned Notary Public, personally appeared,

_____,
personally known to me (or proved to me on the basis of satisfactory evidence) to be the person(s) whose
name(s) is(are) subscribed to the attached instrument and acknowledged to me that he(he)(she)(they)
executed the same in his(her)(their) authorized capacity(ies), and that by his(her)(their) signature(s) on
the instrument, the person(s) or the entity upon behalf of which the person(s) acted, executed the
instrument.

WITNESS my hand and official seal.

Notary Public

United States Department of the Interior**Bureau of Land Management**

BUSINESS & SUPPORT SVCS DIV

ONE N CENTRAL AVE SUITE 800

PHOENIX, AZ 85004 -4427

Phone: (602) 417-9200

Receipt

No:

1519332

Transaction #: 1569980**Date of Transaction:** 07/03/2007

CUSTOMER:	JANICE CHAPMAN PO BOX 5165 ENID,OK 73702
-----------	--

LINE #	QTY	DESCRIPTION	REMARKS	UNIT PRICE	TOTAL
1	1.00	LOCATABLE MINERALS / MINING CLAIMS-NOT NEW-UNADJUD,ONE AUTH NO. ONLY / MINING CLAIM MONEY RECEIVED (455) CASES: AMC377227/\$10.00	TRF (1)	- n/a -	10.00
TOTAL:					\$10.00

PAYMENT INFORMATION				
1	AMOUNT:	\$10.00	POSTMARKED:	6/28/07 0:00
	TYPE:	CHECK	RECEIVED:	07/03/2007
	CHECK NO:	1040		
	NAME:	BROWN, TAHARA D PO BOX 378 BROOK IN 47922		

REMARKS

This receipt was generated by the automated BLM Collections and Billing System and is a paper representation of a portion of the official electronic record contained therein.

NOTICE!!

These documents have been scanned!

Do not place un-scanned documents beneath this notice!

Do not remove this notice from this file!

GPO Jacket No. 560-102
Print Order 61540
Rise Business Services, LLC
Job=AZ15 5/28/2019



Box Number= AZ15096



Claim Begin-End: AMC377224-AMC377227

4 Annual Filings



AZ15096-3

AMC376993-AMC377880

DEPARTMENT OF THE INTERIOR
BUREAU OF LAND MANAGEMENT
MINING CLAIMS

Run Date/Time: 8/27/2019

MC Maintenance Fees Paid Through the BLM Pay Portal
(by Date Paid)

Page 139 Of 216

CBS Receipt: 4540372

Printed For Lead File # AMC377224

Agency Tracking ID: 1566499686

Assessment Year: 2020

Paid On: 8/22/2019

Number of BLM Serial Nr: 21

Total Amount Paid: \$3,465.00

Claim Name	BLM Serial No	Lead File No	Amount Paid
RICH HILL PLACER	AMC377227	AMC377224	\$165.00
DESERT SPECIAL 1	AMC396381	AMC396381	\$165.00
DESERT SPECIAL 2	AMC396401	AMC396401	\$165.00
EASTERN SUN	AMC396402	AMC396401	\$165.00
SUNRISE	AMC396406	AMC396401	\$165.00
WANDERING WOMAN 1	AMC433616	AMC433616	\$165.00
WANDERING WOMAN 2	AMC433617	AMC433616	\$165.00
WANDERING WOMAN 3	AMC433618	AMC433616	\$165.00
WANDERING WOMAN 4	AMC433619	AMC433616	\$165.00
WANDERING WOMAN 5	AMC433620	AMC433616	\$165.00
RICH HILL PLACER 2	AMC433683	AMC433677	\$165.00
GOLD N DIRT 1	AMC437068	AMC437068	\$165.00
GOLD N DIRT 2	AMC437069	AMC437068	\$165.00
GOLD N DIRT 3	AMC437070	AMC437068	\$165.00
GOLD N DIRT 4	AMC437071	AMC437068	\$165.00
GOLD N DIRT 5	AMC437072	AMC437068	\$165.00
GOLD N DIRT 6	AMC437073	AMC437068	\$165.00
EASTERN SUN 2	AMC437425	AMC437425	\$165.00
EASTERN SUN 3	AMC437426	AMC437425	\$165.00
SUNRISE 2	AMC437427	AMC437425	\$165.00
SUNRISE 3	AMC437428	AMC437425	\$165.00

NO WARRANTY IS MADE BY BLM FOR USE OF THE DATA FOR PURPOSES NOT INTENDED BY BLM

United States Department of the Interior
Bureau of Land Management
BUSINESS & SUPPORT SVCS DIV
ONE N CENTRAL AVE SUITE 800
PHOENIX, AZ 85004 -4427
Phone: 602-417-9200

Receipt

No:

4540372

Transaction #: 4661323**Date of Transaction:** 08/22/2019

CUSTOMER:

JACK REED
333 E ARRELLAGA ST
SANTA BARBARA, CA 93101 US

LINE #	QTY	DESCRIPTION	REMARKS	UNIT PRICE	TOTAL
1	1.00	LOCATABLE MINERALS / MINING CLAIMS- NOT NEW-UNADJUD, ONE AUTH NO. ONLY / MINING CLAIM MONEY RECEIVED CASES: AMC377227/\$3465.00		- n/a -	3465.00
TOTAL:					\$3,465.00

PAYMENT INFORMATION

NOTE: Items will appear on credit card statement as "BLM O Mining Claim".

1	AMOUNT:	3465.00	POSTMARKED:	N/A
	TYPE:	CREDIT CARD	RECEIVED:	08/22/2019
	NAME:	JACK REED 333 E ARRELLAGA ST SANTA BARBARA CA 93101 US		
	CARD NO:	XXXXXXXXXXXX3567	AUTH CODE:	20466C
	NAME ON CARD:	JACK REED		
	SIGNATURE:	INTERNET		

REMARKS

This receipt was generated by the automated BLM Collections and Billing System and is a paper representation of a portion of the official electronic record contained therein.

DEPARTMENT OF THE INTERIOR
BUREAU OF LAND MANAGEMENT
MINING CLAIMS

Run Date/Time: 8/20/2018

MC Maintenance Fees Paid Through the BLM Pay Portal
(by Date Paid)

Page 182 Of 316

CBS Receipt: 4235429

Printed For Lead File # AMC377224

Agency Tracking ID: 1534220144

Assessment Year: 2019

Paid On: 8/14/2018

Number of BLM Serial Nr: 10

Total Amount Paid: \$1,550.00

Claim Name	BLM Serial No	Lead File No	Amount Paid
RICH HILL PLACER	AMC377227	AMC377224	\$155.00
DESERT SPECIAL 1	AMC396381	AMC396381	\$155.00
DESERT SPECIAL 2	AMC396401	AMC396401	\$155.00
EASTERN SUN	AMC396402	AMC396401	\$155.00
SUNRISE	AMC396406	AMC396401	\$155.00
WANDERING WOMAN 1	AMC433616	AMC433616	\$155.00
WANDERING WOMAN 2	AMC433617	AMC433616	\$155.00
WANDERING WOMAN 3	AMC433618	AMC433616	\$155.00
WANDERING WOMAN 4	AMC433619	AMC433616	\$155.00
WANDERING WOMAN 5	AMC433620	AMC433616	\$155.00

United States Department of the Interior**Bureau of Land Management**

BUSINESS & SUPPORT SVCS DIV

ONE N CENTRAL AVE SUITE 800

PHOENIX, AZ 85004 -4427

Phone: 602-417-9200

Receipt

No: 4235429

Transaction #: 4350790**Date of Transaction:** 08/14/2018**CUSTOMER:**

JACK REED
1611 OLIVE ST
SANTA BARBARA, CA 93101 US

LINE #	QTY	DESCRIPTION	REMARKS	UNIT PRICE	TOTAL
1	1.00	LOCATABLE MINERALS / MINING CLAIMS- NOT NEW-UNADJUD, ONE AUTH NO. ONLY / MINING CLAIM MONEY RECEIVED CASES: AMC377227/\$1550.00		- n/a -	1550.00
TOTAL:					\$1,550.00

PAYMENT INFORMATION

NOTE: Items will appear on credit card statement as "BLM O Mining Claim".

1	AMOUNT:	1550.00	POSTMARKED:	N/A
	TYPE:	CREDIT CARD	RECEIVED:	08/14/2018
	NAME:	JACK REED 1611 OLIVE ST SANTA BARBARA CA 93101 US		
	CARD NO:	XXXXXXXXXXXX0080	AUTH CODE:	051700
	NAME ON CARD:	JACK REED		
	SIGNATURE:			

REMARKS

This receipt was generated by the automated BLM Collections and Billing System and is a paper representation of a portion of the official electronic record contained therein.

UNITED STATES
DEPARTMENT OF THE INTERIOR
BUREAU OF LAND MANAGEMENT

CREDIT CARD PAYMENT
For Mining Claim Maintenance Fee

377224

396381

396401

☐ THIS IS A CHANGE OF ADDRESS

TELEPHONE SUBMISSION - ACCURACY OF THE BELOW INFORMATION IS THE RESPONSIBILITY OF THE CLAIMANT/OWNER

NAME JACK REED
ADDRESS 1611 OLIVE STREET
CITY SANTA BARBARA STATE CA ZIP 93101
PHONE # 805 - 962-2038

SEND RECEIPT TO ☒ Above address
☐ Other (Include Name and Mailing Address):

LEAD
377224

← AMC NUMBER
377227
396381
396401

CLAIM/SITE NAME
RICH HILL PLACER
DESERT SPECIAL 1
DESERT SPECIAL 2

3 # of Claim/Site
X 155.00 Each
\$ 465.00 Total Charged PER (INITIALS)

RECEIPT # 3909594

DATE STAMP

ENTERED
JUL 28 2017
BY: RAM

RECEIVED
BLM AZ STATE OFFICE
2017 JUL 27 P 3:13
PHOTOGRAPHY DIVISION

***** FOR OFFICIAL USE ONLY *****

DATE _____ INITIALS _____ VERIFIED _____

United States Department of the Interior
Bureau of Land Management
DIV OF LANDS, MINRLS & ENERGY
ONE N CENTRAL AVE
PHOENIX, AZ 85004 -4427
Phone: 602-417-9200

Receipt

No: 3909594

Transaction #: 4018990**Date of Transaction:** 07/27/2017

CUSTOMER:

JACK REED
1611 OLIVE ST
SANTA BARBARA, CA 93101-1114 US

LINE #	QTY	DESCRIPTION	REMARKS	UNIT PRICE	TOTAL
1	1.00	LOCATABLE MINERALS / MINING CLAIMS- NOT NEW-UNADJUD, ONE AUTH NO. ONLY / MINING CLAIM MONEY RECEIVED CASES: AMC377227/\$465.00	2018 MAINT/3	- n/a -	465.00
TOTAL:					\$465.00

PAYMENT INFORMATION

NOTE: Items will appear on credit card statement as "Bureau of Land Mgmt CO".

1	AMOUNT:	465.00	POSTMARKED:	N/A
	TYPE:	CREDIT CARD	RECEIVED:	07/27/2017
	NAME:	REED, JACK 1611 OLIVE ST SANTA BARBARA CA 93101-1114 US		
	CARD NO:	XXXXXXXXXXXX2929	AUTH CODE:	02158G
	NAME ON CARD:	JACK REED		
	EXPIRES:	01/2022		
	SIGNATURE:			

REMARKS

This receipt was generated by the automated BLM Collections and Billing System and is a paper representation of a portion of the official electronic record contained therein.

Run Date: 09/09/16

Run Time: 05:54 AM

**DEPARTMENT OF THE INTERIOR
BUREAU OF LAND MANAGEMENT
MINING CLAIMS**

MC Maintenance Fees Paid Through the BLM Pay Portal

CBS Receipt: 3638911

Printed For Lead File # **AMC377224**

Agency Tracking ID: 1471981106

Assessment Year: 2017

Number of BLM Serial Nr: 13

Paid On: 08/23/2016

Total Amount Paid: \$2,015.00

Claim Name	BLM Serial No	Lead File No	Amount Paid
RICH HILL PLACER	AMC377227	AMC377224	\$155.00
WANDERING WOMAN 1	AMC433616	AMC433616	\$155.00
WANDERING WOMAN 2	AMC433617	AMC433616	\$155.00
WANDERING WOMAN 3	AMC433618	AMC433616	\$155.00
WANDERING WOMAN 4	AMC433619	AMC433616	\$155.00
WANDERING WOMAN 5	AMC433620	AMC433616	\$155.00
RICH HILL PLACER 2	AMC433683	AMC433677	\$155.00
GOLD N DIRT 1	AMC437068	AMC437068	\$155.00
GOLD N DIRT 2	AMC437069	AMC437068	\$155.00
GOLD N DIRT 3	AMC437070	AMC437068	\$155.00
GOLD N DIRT 4	AMC437071	AMC437068	\$155.00
GOLD N DIRT 5	AMC437072	AMC437068	\$155.00
GOLD N DIRT 6	AMC437073	AMC437068	\$155.00

NO WARRANTY IS MADE BY BLM FOR USE OF THE DATA FOR PURPOSES NOT INTENDED BY BLM

United States Department of the Interior**Bureau of Land Management**

BUSINESS & SUPPORT SVCS DIV

ONE N CENTRAL AVE SUITE 800

PHOENIX, AZ 85004 -4427

Phone: (602) 417-9200

Receipt

No:

3638911

Transaction #: 3742826	
Date of Transaction: 08/23/2016	
CUSTOMER:	
	JACK REED 1611 OLIVE ST. SANTA BARBARA, CA 93101 US

LINE #	QTY	DESCRIPTION	REMARKS	UNIT PRICE	TOTAL
1	1.00	LOCATABLE MINERALS / MINING CLAIMS- NOT NEW-UNADJUD, ONE AUTH NO. ONLY / MINING CLAIM MONEY RECEIVED CASES: AMC433617/\$2015.00		- n/a -	2015.00
TOTAL:					\$2,015.00

PAYMENT INFORMATION			
NOTE: Items will appear on credit card statement as "BLM O Mining Claim".			
1	AMOUNT:	2015.00	POSTMARKED: N/A
	TYPE:	CREDIT CARD	RECEIVED: 08/23/2016
	NAME:	JACK REED 1611 OLIVE ST. SANTA BARBARA CA 93101 US	
	CARD NO:	XXXXXXXXXXXX4472	AUTH CODE: 07540G
	NAME ON CARD:	JACK REED	
	EXPIRES:	09/2020	
	SIGNATURE:		

REMARKS

This receipt was generated by the automated BLM Collections and Billing System and is a paper representation of a portion of the official electronic record contained therein.

AMC 377224

March 24, 2016

Rod Ebert
BUREAU OF LAND MANAGEMENT
Arizona State Office
One North Central Avenue Suite 800
Phoenix, Arizona 85004-4427

Elinor Loftin
1410 62nd Ave. East Apt #202
Fife, WA 98424

RECEIVED
BLM AZ STATE OFFICE
2016 MAR 28 A 11:44
PHOENIX, ARIZONA

Dear Mr. Ebert,

I am requesting a refund of ~~\$\$\$~~ \$155.00 of the \$310.00 that was paid on the 2015 Maintenance fees for (AMC 377227) claim name Rich Hill Placer, which was a 40 acre claim then amended down to a 20 acre claim as requested.

Thank you for taking care of this matter for me. My mailing address for the refund is noted on the top of this request.

Sincerely,

Elinor Loftin

Elinor Loftin; Agent for Jirak Group LLC

Not Refunded b/c
2015 MF paid 9-2-14
& claim was reduced 8-4-15.
The claimant pd for a 40 acre
claim & had use of it for
11 mos. - authorized refund
not justified
RS 4-5-16

**DEPARTMENT OF THE INTERIOR
BUREAU OF LAND MANAGEMENT**

MINING CLAIMS

(LIVE) Serial Register Page

Run Date/Time: 04/04/2016 11:20 AM

Page 1 of 1

01 10-21-1976;090STAT0090;43USC1744

Total Acres

Serial Number

Case Type 384201: PLACER CLAIM

20.000

AMC377227

Claim Name: RICH HILL PLACER

Lead File Number

Commodity :

AMC377224

Case Disposition: ACTIVE

Required Maintenance Fee: \$155.00

Name & Address

Int Rel

JIRAK GROUP LLC C/O
ELINOR LOFTIN

1410 62ND AVE E APT 202

PIFE, WA 98424-1315

CLAIMANT

Mer Twp Rng Sec

Quadrant

District/Field Office

County

14 0090N 0050W 012

NW

HASSAYAMPA FO

YAVAPAI

Act Date	Code	Action	Action Remarks	Receipt Number
01/15/2007	403	LOCATION DATE		
01/18/2007	395	RECORDATION NOTICE RECD	1	1425994
08/26/2015	782	MAINTENANCE FEE PAYMENT	2016;\$155	3377655
09/02/2014	782	MAINTENANCE FEE PAYMENT	2015;\$310	3121736
09/03/2013	682	MAINTENANCE FEE/\$140	2014;\$280	2873116
08/31/2012	682	MAINTENANCE FEE/\$140	2013;\$280	2647177
08/31/2011	682	MAINTENANCE FEE/\$140	2012	2422290
08/31/2010	682	MAINTENANCE FEE/\$140	2011	2205345
08/28/2009	682	MAINTENANCE FEE/\$140	2010	1990943
08/12/2008	582	MAINTENANCE FEE/\$125	2009	1760243
08/14/2007	582	MAINTENANCE FEE/\$125	2008	1544726
01/18/2007	484	LOCATION YEAR / MAINTENANCE	2007	1425994
03/28/2016	392	MONIES RECEIVED	\$20.00;1	3522507
02/24/2016	393	DECISION/NOTICE ISSUED	AMEND OR DSCVRY INFO	
08/04/2015	635	AMENDED LOCATION FILED	REDUCE ACRES	3358641
03/12/2010	396	TRF OF INTEREST FILED	NEWBILL ANTHONY	2100926
05/08/2009	396	TRF OF INTEREST FILED	CHAPMAN JANICE	1918227
08/22/2007	669	LAND STATUS CHECKED		
07/03/2007	396	TRF OF INTEREST FILED	BROWN TAHARA	1519332
07/03/2007	396	TRF OF INTEREST FILED	GORDON GERALD P JR	1519332
01/18/2007	501	ACCT ADV IN LEAD FILE	AMC377224;	

Line Nr Remarks

**NO WARRANTY IS MADE BY BLM
FOR USE OF THE DATA FOR
PURPOSES NOT INTENDED BY BLM**

UNITED STATES
DEPARTMENT OF THE INTERIOR
BUREAU OF LAND MANAGEMENT

Amc 377224

CREDIT CARD PAYMENT
For Mining Claim Maintenance Fee

☐ THIS IS A CHANGE OF ADDRESS

TELEPHONE SUBMISSION - ACCURACY OF THE BELOW INFORMATION IS THE RESPONSIBILITY OF THE CLAIMANT/OWNER

Jirak Group
NAME 90 ELINOR LOFTIN
ADDRESS 1410 62nd AVE E Apt 202
CITY FIFE STATE WA ZIP 98424
PHONE # 253 - 235-5953

SEND RECEIPT TO

☒ Above address

☐ Other (Include Name and Mailing Address):

AMC NUMBER

377227

CLAIM/SITE NAME

Rich Hill placer

1 # of Claim/Site
x 155.00 Each
\$ 155 Total Charged EL (INITIALS)

RECEIPT #

3377655

DATE STAMP



PHOENIX, ARIZONA

2015 AUG 26 P 3:30

RECEIVED
BLM AZ STATE OFFICE

***** FOR OFFICIAL USE ONLY *****

DATE

INITIALS

VERIFIED

United States Department of the Interior
Bureau of Land Management
 LANDS/RECREATION & PLANNING
 ONE N CENTRAL AVE
 PHOENIX, AZ 85004 -2203
 Phone: 602-417-9200

Receipt

No: 3377655

Transaction #: 3475903	
Date of Transaction: 08/26/2015	
CUSTOMER:	
	ELINOR LOFTIN 1410 62ND AVE E APT 202 FIFE, WA 98424-1315 US

LINE #	QTY	DESCRIPTION	REMARKS	UNIT PRICE	TOTAL
1	1.00	LOCATABLE MINERALS / MINING CLAIMS- NOT NEW-UNADJUD, ONE AUTH NO. ONLY / MINING CLAIM MONEY RECEIVED CASES: AMC377227/\$155.00	2016 MAINT (1)	- n/a -	155.00
TOTAL:					\$155.00

PAYMENT INFORMATION			
NOTE: Items will appear on credit card statement as "Bureau of Land Mgmt CO".			
1	AMOUNT:	155.00	POSTMARKED: N/A
	TYPE:	CREDIT CARD	RECEIVED: 08/26/2015
	NAME:	LOFTIN, ELINOR 1410 62ND AVE E APT 202 FIFE WA 98424-1315 US	
	CARD NO:	XXXXXXXXXXXX7436	AUTH CODE: 000919
	NAME ON CARD:	ELINOR L LOFTIN	
	EXPIRES:	03/2017	
	SIGNATURE:		

REMARKS

This receipt was generated by the automated BLM Collections and Billing System and is a paper representation of a portion of the official electronic record contained therein.



AMC 377224

United States Department of the Interior
Bureau of Land Management
LANDS/RECREATION & PLANNING
ONE N CENTRAL AVE
PHOENIX, AZ 85004 -2203
Phone: 602-417-9200

Receipt

No: 3358641

Transaction #: 3456604

Date of Transaction: 08/04/2015

CUSTOMER:

JIRAK GROUP LLC
PO BOX 1004
CONGRESS, AZ 85332-1004 US

LINE #	QTY	DESCRIPTION	REMARKS	UNIT PRICE	TOTAL
1	1.00	LOCATABLE MINERALS / MINING CLAIMS- NOT NEW-UNADJUD, ONE AUTH NO. ONLY / MINING CLAIM MONEY RECEIVED CASES: AMC377227/\$10.00	AMD (1)	- n/a -	10.00
TOTAL:					\$10.00


PAYMENT INFORMATION

1	AMOUNT:	10.00	POSTMARKED:	N/A
	TYPE:	CASH	RECEIVED:	08/04/2015
	NAME:	JIRAK GROUP LLC PO BOX 1004 CONGRESS AZ 85332-1004 US		

REMARKS

This receipt was generated by the automated BLM Collections and Billing System and is a paper representation of a portion of the official electronic record contained therein.

AMENDMENT FOR 377227.



UNITED STATES
DEPARTMENT OF THE INTERIOR
BUREAU OF LAND MANAGEMENT
**MAINTENANCE FEE PAYMENT FORM
FOR PLACER MINING CLAIMS**

AMC 377224

414316

Remitter Name: ELINOR L. LOFTIN
Mailing Address: 1410 62ND AVE E.; APT 202
City, State, Zip: FIFE, WA 98424

☒ Check here if this is a change of address.

FOR COUNTY RECORDER'S USE

No. of claims 6
Total due BLM \$ 1085⁰⁰

1. The maintenance fee may be paid by cash, check, money order, Bureau of Land Management (BLM) Declining Deposit Account, or credit card (VISA, American Express, Discover, or MasterCard). Payments must be remitted to the BLM State Office where your claim or site is recorded and received on or before September 1. If the payment is mailed, the envelope must be postmarked by a bona fide delivery service on or before September 1 and received at the proper BLM State Office within 15 calendar days after the due date. Payments may also be made by telephone using a credit card. A complete listing of BLM State Offices with their addresses and phone numbers can be found at <http://www.blm.gov>.
2. The maintenance fee for the following claim(s) applies to the assessment year _____.

CLAIM NAME	BLM SERIAL NO.	ACRES IN CLAIM	PAYMENT DUE TO THE BLM (See Instructions on Page 2)
RICH HILL	377227	40	310 ⁰⁰
RED WINE 1	414316	20	155 ⁰⁰
RED WINE 2	414317	20	"
RED WINE 3	414318	20	"
RED WINE 4	414319	20	"
RED WINE 5	414320	20	"
ENTERED SEP 04 2014 BY: PB			

RECEIVED
BLM AZ STATE OFFICE
2014 SEP - 2 P 3:30
PHOENIX, ARIZONA

Use a separate sheet for additional claim names, serial numbers, and claimant names and addresses.

PREPARED BY: Elinor L. Loftin
(Continued on page 2)

3121736

ELINOR L. LOFTIN

1410 62ND AVE. E.; APT 202

FIFE, WA. 98424 -

RECEIVED

BLM ARIZONA OFFICE

2014 SEP -2 P 3:30

PHOENIX, ARIZONA

BUREAU OF LAND MANAGEMENT
STATE OF ARIZONA OFFICE

ONE NORTH CENTRAL AVE.; SUITE 800
PHOENIX, AZ. 85004 - 4427



Apply Priority Mail Postage Here

RECEIVED
POSTAL SERVICE

2014 SEP -2 P 3 30

PHOENIX, ARIZONA




USPS TRACKING #



9114 9012 3080 1319 3440 38

Label 400 Jan. 2013
7890-16-000-7948



1004

85004

U.S. POSTAGE
PAID
FEDERAL WAY, WA
98003
AUG 29, 14
AMOUNT

\$5.60
00052121-08

United States Department of the Interior
Bureau of Land Management
LANDS/RECREATION & PLANNING
ONE N CENTRAL AVE
PHOENIX, AZ 85004 -2203
Phone: 602-417-9200

Receipt

No: 3121736

Transaction #: 3213592	
Date of Transaction: 09/03/2014	
CUSTOMER:	
ELINOR LOFTIN 1410 62ND AVE E APT 202 FIFE, WA 98424-1315 US	ENTERED SEP 04 2014 BY: <i>PB</i>

LINE #	QTY	DESCRIPTION	REMARKS	UNIT PRICE	TOTAL
1	1.00	LOCATABLE MINERALS / MINING CLAIMS- NOT NEW-UNADJUD, ONE AUTH NO. ONLY / MINING CLAIM MONEY RECEIVED CASES: AMC377227/\$1085.00	MAINT 2015/6	- n/a -	1085.00
TOTAL:					\$1,085.00

PAYMENT INFORMATION				
1	AMOUNT:	1085.00	POSTMARKED:	08/29/2014
	TYPE:	CHECK	RECEIVED:	09/02/2014
	CHECK NO:	1002219149		
	NAME:	LOFTIN, ELINOR L 1410 62ND AVE E APT 202 FIFE WA 98424-1315 US		

REMARKS

This receipt was generated by the automated BLM Collections and Billing System and is a paper representation of a portion of the official electronic record contained therein.

UNITED STATES
DEPARTMENT OF THE INTERIOR
BUREAU OF LAND MANAGEMENT
**MAINTENANCE FEE PAYMENT FORM
FOR PLACER MINING CLAIMS**

377224
377556
381820
382759
387245
390967

Remitter Name: **Tahara Brown**
Mailing Address: **P.O. Box 800**
City, State, Zip: **Congress, AZ, 85332**

☐ Check here if this is a change of address.

RECEIVED
BLM AZ STATE OFFICE
2013 AUG 19 PM 3:18
PHOENIX, ARIZONA

FOR COUNTY RECORDER'S USE

No. of claims **13**
Total due BLM \$ **3640.**

- The maintenance fee may be paid by cash, check, money order, Bureau of Land Management (BLM) Declining Deposit Account, or credit card (VISA, American Express, Discover, or MasterCard). Payments must be remitted to the BLM State Office where your claim or site is recorded and received on or before September 1. If the payment is mailed, the envelope must be postmarked by a bona fide delivery service on or before September 1 and received at the proper BLM State Office within 15 calendar days after the due date. Payments may also be made by telephone using a credit card. A complete listing of BLM State Offices with their addresses and phone numbers can be found at <http://www.blm.gov>.
- The maintenance fee for the following claim(s) applies to the assessment year **2014**

CLAIM NAME	BLM SERIAL NO.	ACRES IN CLAIM	PAYMENT DUE TO THE BLM (See Instructions on Page 2)
Fat Mule Flats	377225	40	280.
Stanton Flats	377226	40	280.
Old Stage Road	377557	40	280.
Wagon Wheel	377559	40	280.
Golden Eagle	381821	38	280.
Gold Fever	381822	40	280.
High Grade	381825	40	280.
Crown Point	382772	40	280.
Rincon 1	387256	40	280.
Gold Devil	390967	40	280.

Use a separate sheet for additional claim names, serial numbers, and claimant names and addresses.

(Continued on page 2)



Tahara Brown
P.O. Box 800
Congress, AZ, 85332

RECEIVED
BLM AZ STATE OFFICE
2013 AUG 12 PM 3:29
PHOENIX, ARIZONA

[illegible]

Tara Brown
P.O. Box 800
Congress, AZ, 85332

S SUBURBAN IL 604

16 AUG 2013 PM 3 L

REC RECEIVED
BLM AZ STATE OFFICE

2013 AUG 19 P 3:29

PHOENIX ARIZONA

Bureau of Land Management
ONE N. Central Ave.
Suite 800
Phoenix, AZ, 85004-4427

85004442700



0581613183



Tara Brown
P.O. Box 800
Congress, AZ, 85332

S SUBURBAN IL 604

16 AUG 2013 PM 3 L

REC RECEIVED
BLM AZ STATE OFFICE

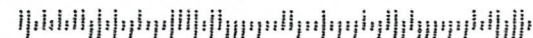
2013 AUG 19 P 3:29

PHOENIX, ARIZONA

Bureau of Land Management
ONE N. Central Ave.
Suite 800
Phoenix, AZ, 85004-4427



85004442700



United States Department of the Interior
Bureau of Land Management
 LANDS/RECREATION & PLANNING
 ONE N CENTRAL AVE
 PHOENIX, AZ 85004 -2203
 Phone: 602-417-9200

Receipt

No: 2859556

Transaction #: 2945407**Date of Transaction:** 08/20/2013**CUSTOMER:**

TAHARA D BROWN
 PO BOX 800
 CONGRESS, AZ 85332-0800 US

LINE #	QTY	DESCRIPTION	REMARKS	UNIT PRICE	TOTAL
1	1.00	LOCATABLE MINERALS / MINING CLAIMS-NOT NEW-UNADJUD, ONE AUTH NO. ONLY / MINING CLAIM MONEY RECEIVED CASES: AMC377225/\$3640.00	MAINT FEE PYMNT (13) 2014	- n/a -	3640.00
TOTAL:					\$3,640.00

PAYMENT INFORMATION

NOTE: Items will appear on credit card statement as "Bureau of Land Mgmt CO".

1	AMOUNT:	3640.00	POSTMARKED:	N/A
	TYPE:	CREDIT CARD	RECEIVED:	08/20/2013
	NAME:	BROWN, TAHARA D PO BOX 800 CONGRESS AZ 85332-0800 US		
	CARD NO:	XXXXXXXXXXXX8392	AUTH CODE:	020825
	NAME ON CARD:	TAHARA BROWN		
	EXPIRES:	03/2014		
	SIGNATURE:			

REMARKS

This receipt was generated by the automated BLM Collections and Billing System and is a paper representation of a portion of the official electronic record contained therein.

UNITED STATES
DEPARTMENT OF THE INTERIOR
BUREAU OF LAND MANAGEMENT

Amc 377224

CREDIT CARD PAYMENT
For Mining Claim Maintenance Fee

☐ THIS IS A CHANGE OF ADDRESS

TRANS. 2727681

TELEPHONE SUBMISSION - ACCURACY OF THE BELOW INFORMATION IS THE RESPONSIBILITY OF THE CLAIMANT/OWNER

NAME CHARLES SPAEDER
ADDRESS PO BOX 1500
CITY CONGRESS STATE AZ ZIP 85332
PHONE # 253 - 261 1201

SEND RECEIPT TO ☒ Above address
☐ Other (Include Name and Mailing Address):

AMC NUMBER
377224

CLAIM/SITE NAME
ANTELOPE BEND

4000
P2 \$140
Balance \$140

No add'l fees pd.
Claim closed
\$140 Refunded
AT

1 # of Claim/Site
x 140.00 Each
\$ 140 Total Charged AT (INITIALS)

RECEIPT # 2647365

DATE STAMP

RECEIVED
BLM AZ STATE OFFICE
2012 AUG 31 A 10:52
PHOENIX, ARIZONA

9/11/2012

ENTERED INTO COMPUTER

***** FOR OFFICIAL USE ONLY *****

DATE _____

INITIALS _____

VERIFIED _____

United States Department of the Interior
Bureau of Land Management
LANDS/RECREATION & PLANNING
ONE N CENTRAL AVE
PHOENIX, AZ 85004 -2203
Phone: 602-417-9200

Receipt

No: 2647365

Transaction #: 2727681	
Date of Transaction: 08/31/2012	
CUSTOMER:	
	CHARLES SPOERER PO BOX 1500 CONGRESS, AZ 85332-1500 US

LINE #	QTY	DESCRIPTION	REMARKS	UNIT PRICE	TOTAL
1	1.00	LOCATABLE MINERALS / MINING CLAIMS- NOT NEW-UNADJUD, ONE AUTH NO. ONLY / MINING CLAIM MONEY RECEIVED CASES: AMC377224/\$140.00	2013 MAINT (1)	- n/a -	140.00
TOTAL:					\$140.00

PAYMENT INFORMATION				
NOTE: Items will appear on credit card statement as "Bureau of Land Mgmt CO".				
1	AMOUNT:	140.00	POSTMARKED:	N/A
	TYPE:	CREDIT CARD	RECEIVED:	08/31/2012
	NAME:	SPOERER, CHARLES PO BOX 1500 CONGRESS AZ 85332-1500 US		
	CARD NO:	XXXXXXXXXXXX3045	AUTH CODE:	04112Z
	NAME ON CARD:	CAROL SPOERER		
	EXPIRES:	05/2013		
	SIGNATURE:			

REMARKS

This receipt was generated by the automated BLM Collections and Billing System and is a paper representation of a portion of the official electronic record contained therein.

*\$140 Refunded
4/11/13 AT*

Tahara Brown
P.O. Box 800
Congress, AZ, 85332

AMC 377556
381820
382759
387245
377224
389103
390967

MAINTENANCE FEE PAYMENT

Claimant Name: Tahara Brown / Southwest Mineral

Address: P.O. BOX 800

City: Congress State: AZ Zip: 85332

Telephone: 928-427-4653

E-mail address: _____

Signature: Tahara Brown

Check here if this is a change of address. ☐

BLM
Date
Stamp

RECEIVED
BLM AZ STATE OFFICE
2012 AUG 24 A 9:32
PHOENIX, ARIZONA

LINE NO.	AMC NUMBER	CLAIM/SITE NAME	COUNTY RECORDER DATA (If available)	TWP	RNG	SEC
40 ac 1	377557	Old Stage Road	B4476 P412	10N	5W	24
40 ac 2	377559	Wagon Wheel	B4476 P410	10N	5W	24
40 ac 3	381821	Golden Eagle	B4497 P118	10N	5W	34
40 ac 4	381822	Gold Fever	B4497 P119	10N	5W	34
40 ac 5	381825	High Grade	B4497 P123	10N	5W	27
38.81 6	382772	Crown Point	B4503 P788	10N	5W	24
31.2 7	387248	Deep Pockets <i>code</i>	B4557 P665	10N	5W	27
8	387256	Rincon 1	B4557 P657	10N	5W	35
9	387259	RYA #28 <i>code</i>	B4559 P606	10N	5W	23
40 ac 10	377225	Fat Mule Flats	B4476 P406	9N	5W	12

List additional claims on Form MCF114.

Bureau of Land Management
Arizona State Office
www.az.blm.gov

No. of Claims: 20 x \$140 = 4060

Check No: 1516 Init. SC

Receipt No.: 2639453

For BLM Use Only

Short on AMC 390967 \$400 pd

Form: MCF112
Revised July 2005

This form is available from the Arizona Department of Mines and Mineral Resources and may be reproduced.

9/6/2012 TS
ENTERED INTO COMPUTER

SUPPLEMENTAL ATTACHMENT

Tahara Brown / Southwest Mineral Page 2

May be used with the following forms for listing additional mining claims:

Check One.

- ☐ Affidavit of Performance of Annual Work
☒ Maintenance Fee Payment
☐ Notice of Intent to Hold Mining Claims
☐ Notice of Non-Liability for Labor and Materials Furnished

BLM
Date
Stamp

RECEIVED
BLM AZ STATE OFFICE
2012 AUG 24 A 9:32
PHOENIX, ARIZONA

LINE NO.	AMC NUMBER	CLAIM/SITE NAME	COUNTY RECORDER DATA (If available)	TWP	RNG	SEC
11	377226	Stanton Flats	B4476 P405	9N	5W	12
12	389103	Gold Ridge Lode	B4568 P863	10N	5W	23
13	389106	Sky High Lode	B4568 P865	10N	5W	26
14	390967	Gold Devil	B4587 P959	10N	5W	26
15	390975	Pyramid Lode	B4587 P967	10N	5W	24
16	387245	Black Dike 1 Lode	B4559 P604	10N	5W	23
17	387246	Black Dike Ext #1 Lode	B4559 P605	10N	5W	23
18	387249	Gold Rock #1 Lode	B4559 P603	10N	5W	23
19	387254	Pocho Villa 1 Lode	B4559 P607	10N	5W	27
20	387255	Pocho Villa 2 Lode	B4559 P608	10N	5W	27
21						
22						
23		1 owned 5/40 short 170				
24						
25						
26						
27						
28						
29						

Form MCF114
Revised June 2005

This form is available from the Arizona Department of Mines & Mineral Resources and may be reproduced.

10/50

United States Department of the Interior
Bureau of Land Management
LANDS/RECREATION & PLANNING
ONE N CENTRAL AVE
PHOENIX, AZ 85004 -2203
Phone: 602-417-9200

Receipt

No: 2639453

Transaction #: 2720065	
Date of Transaction: 08/24/2012	
CUSTOMER:	
	TAHARA D BROWN PO BOX 378 BROOK, IN 47922-0378 US

LINE #	QTY	DESCRIPTION	REMARKS	UNIT PRICE	TOTAL
1	1.00	LOCATABLE MINERALS / MINING CLAIMS-NOT NEW-UNADJUD, ONE AUTH NO. ONLY / MINING CLAIM MONEY RECEIVED CASES: AMC377557/\$4060.00	MAINT (20) 2013	- n/a -	4060.00
TOTAL:					\$4,060.00

PAYMENT INFORMATION				
1	AMOUNT:	4060.00	POSTMARKED:	N/A
	TYPE:	CHECK	RECEIVED:	08/21/2012
	CHECK NO:	1516		
	NAME:	BROWN, TAHARA D PO BOX 378 BROOK IN 47922-0378 US		

REMARKS

This receipt was generated by the automated BLM Collections and Billing System and is a paper representation of a portion of the official electronic record contained therein.

2800 place
1400 - 10 lodes
4200

3060
1400
2660

MAINTENANCE FEE PAYMENTClaimant Name: Tahara Brown/Southwest MineralAddress: P.O. Box 800City: Congress State: AZ Zip: 85332

Telephone: _____

E-mail address: _____

Signature: Tahara Brown☐ Check here if this is a change of address.BLM
Date
StampRECEIVED
NOV 30 P 3:42
PHOENIX, ARIZONA

LINE NO.	AMC NUMBER	CLAIM/SITE NAME	COUNTY RECORDER DATA (If available)	TWP	RNG	SEC
1	390967	GOLD DEVIL	B4587 P959	10N	5W	26
2						
3						
4						
5						
6						
7						
8						
9						
10						

List additional claims on Form MCF114.

Bureau of Land Management
Arizona State Office
www.az.blm.govNo. of Claims: 1 x \$140 = 140.Check No: 1537 Init. A.A.Receipt No.: 2699978

For BLM Use Only

Form: MCF112
Revised July 2005

This form is available from the Arizona Department of Mines and Mineral Resources and may be reproduced.

✓ #2140

12/8/10 AT



United States Department of the Interior

BUREAU OF LAND MANAGEMENT

Arizona State Office

One North Central Avenue, Suite 800

Phoenix, Arizona 85004-4427

www.blm.gov/az/

November 2, 2012



In Reply Refer To:
3800 (9310) AT
AMC390967

CERTIFIED MAIL – RETURN RECEIPT REQUEST 7012 2210 0000 8675 3145

NOTICE

BROWN TAHARA, ET AL
PO BOX 378
BROOK, IN 47922

This Notice Affects Those Claims
Shown in the Block Below.

AMC390967
GOLD DEVIL

RECEIVED
BLM AZ STATE OFFICE
2012 NOV 30 P 3:43
PHOENIX, ARIZONA

2013 Maintenance Fees - Additional Fees Required

Your maintenance fee payment for the 2013 assessment year, in the amount of \$140 per claim, for the placer claims listed above, has been received and is insufficient. **The total due on your claim(s) is: \$5140.**

In accordance with the Consolidated Appropriations Act of 2012, Public Law 112-74 (125 Stat 1047), and FR44155-44158 (2012) Congress changed the way maintenance fees for placer mining claims are assessed. Instead of charging the maintenance fee on a per-claim basis, Congress stated that the fee, which is currently \$140, will be assessed on each 20 acre parcel of a placer claim or portion thereof.

Insufficient payment of the annual maintenance fee for the 2013 assessment year is a curable defect. **Therefore you are required to do one of the following within 30 days of receipt of this notice or your claim(s) will be declared forfeited:** 1) submit additional fees of \$140 per 20-acres or portion thereof based on the full acreage of the claim, or 2) amend the claim(s) to reduce the acres so a lesser fee is due and submit any additional fees due; or 3) relinquish the claim(s) in their entirety, in which case BLM will refund the maintenance fees you have already paid for the 2013 assessment year.

If you choose to amend the claims to reduce the acres, you must submit an amended location notice for each claim, with an accurate description and dimensions of the reduced claim, along with a map depicting the reduced claim, and a \$10 processing fee per amendment. An amendment must also be recorded at the county. If the amended claim contains more than 20 acres, calculate the additional fees due and submit those fees with the amendment(s).

Tara Brown
P.O. Box 800
Congress, AZ, 85332

28 NOV 2012 PM 1 1



RECEIVED
AZ STATE OFFICE

2012 NOV 30 P 3:42

PHOENIX, ARIZONA
Bureau of Land Management
ONE N. Central Ave. Suite 800
Phoenix, AZ, 85004-4427

85004\$4427



United States Department of the Interior
Bureau of Land Management
LANDS/RECREATION & PLANNING
ONE N CENTRAL AVE
PHOENIX, AZ 85004 -2203
Phone: 602-417-9200

Receipt

No: 2699978

Transaction #: 2781866	
Date of Transaction: 12/03/2012	
CUSTOMER:	
	TAHARA D BROWN PO BOX 800 CONGRESS,AZ 85332-0800 US

LINE #	QTY	DESCRIPTION	REMARKS	UNIT PRICE	TOTAL
1	1.00	LOCATABLE MINERALS / MINING CLAIMS-NOT NEW-UNADJUD,ONE AUTH NO. ONLY / MINING CLAIM MONEY RECEIVED CASES: AMC390967/\$140.00	ADDITIONAL MONIES FOR MAINT FEE PYMNT 2013	- n/a -	140.00
TOTAL:					\$140.00

PAYMENT INFORMATION				
1	AMOUNT:	140.00	POSTMARKED:	11/28/2012
	TYPE:	CHECK	RECEIVED:	12/03/2012
	CHECK NO:	1537		
	NAME:	BROWN, TAHARA D PO BOX 800 CONGRESS AZ 85332-0800 US		

REMARKS

This receipt was generated by the automated BLM Collections and Billing System and is a paper representation of a portion of the official electronic record contained therein.

UNITED STATES DEPARTMENT OF THE INTERIOR **Amc 377224**
BUREAU OF LAND MANAGEMENT
MAINTENANCE FEE PAYMENT FORM **Amc 382759**
FOR PLACER MINING CLAIMS **389103** **395712**
389711
390967

Remitter Name: **Jirak Group LLC**

Mailing Address: **P O Box 1341**

City, State, Zip: **Congress, AZ 85332**

☐ Check here if this is a change of address

FOR COUNTY RECORDER'S USE

No. of claims: **19**

Total Due BLM **\$5320.00**

The maintenance fee for the following claim(s) applies to the assessment year 2013.

CLAIM NAME	BLM SERIAL NO.	ACRES IN CLAIM	PYMT DUE BLM
Rich Hill Placer	377227	40	\$ 280.00
Bishop	395712	40	\$ 280.00
Knight	395716	40	\$ 280.00
Pawn	395717	40	\$ 280.00
Rook	395719	40	\$ 280.00
Gold Creek 1	389713	40	\$ 280.00
Gold Creek 2	389714	40	\$ 280.00
Gold Day	389715	40	\$ 280.00
Gold Field	390968	40	\$ 280.00
Gold Peak 1	389716	40	\$ 280.00
Gold Peak 2	389717	40	\$ 280.00
Gold River	390971	40	\$ 280.00
Gold Valley 4	382763	40	\$ 280.00
Gold Wash	395714	40	\$ 280.00
Rincon Ridge 1	389104	40	\$ 280.00
Rincon Ridge 2	389105	40	\$ 280.00
Sunnyside	395720	40	\$ 280.00
Yellow Glow	390977	40	\$ 280.00
Yellow Rock	390978	40	\$ 280.00
Total			\$5,320.00

Elinor L. Loftin, Agent for JIRAK GROUP LLC
P O Box 1341
Congress, AZ 85332
928 231 4085

August 30, 2012

NO. OF CLAIMS 19
AMOUNT 5,320.00
RECEIPT NO. 2647177
INIT. ELG

9/11/2012 TS

PHOENIX, ARIZONA

2012 AUG 31 P 1:51

RECEIVED
BLM AZ STATE OFFICE

ENTERED INTO COMPUTER

** BLM-ASO**

United States Department of the Interior
Bureau of Land Management
 LANDS/RECREATION & PLANNING
 ONE N CENTRAL AVE
 PHOENIX, AZ 85004 -2203
 Phone: 602-417-9200

Receipt

No: 2647177

Transaction #: 2727946**Date of Transaction:** 08/31/2012

CUSTOMER:

JIRAK GROUP LLC
 PO BOX 1341
 CONGRESS, AZ 85332-1341 US

LINE #	QTY	DESCRIPTION	REMARKS	UNIT PRICE	TOTAL
1	1.00	LOCATABLE MINERALS / MINING CLAIMS- NOT NEW-UNADJUD, ONE AUTH NO. ONLY / MINING CLAIM MONEY RECEIVED CASES: AMC377227/\$5320.00	2013 MAINT (19)	- n/a -	5320.00
TOTAL:					\$5,320.00

PAYMENT INFORMATION

1	AMOUNT:	5320.00	POSTMARKED:	N/A
	TYPE:	CHECK	RECEIVED:	08/31/2012
	CHECK NO:	9150507776		
	NAME:	JIRAK GROUP LLC PO BOX 1341 CONGRESS AZ 85332-1341 US		

REMARKS

This receipt was generated by the automated BLM Collections and Billing System and is a paper representation of a portion of the official electronic record contained therein. *Lead Amc #s (PB)*

*Amc 377224**395712**389711**390967**382759**389103*

Amc 377224

382763

389103

389711

390967

395712

396381

396401

MAINTENANCE FEE PAYMENT

Claimant Name: Jirak Group LLCAddress: P.O. Box 1341City: Congress State: AZ Zip: 85332Telephone: 928 427-0011E-mail address: jirakgroup@live.comSignature: Chinar Olofin☐ Check here if this is a change of address.BLM
Date
StampRECEIVED
ARIZONA STATE OFFICE
2011 AUG 31 P 3:03
PHOENIX, ARIZONA

LINE NO.	AMC NUMBER	CLAIM/SITE NAME	COUNTY RECORDER DATA (If available)	TWP	RNG	SEC
1	377227	Rich Hill	YAVAPAI CO. Book: 4476 4476 Page: 404	9N	5W	12
2	382763	Gold Valley 4	YAVAPAI CO. Book: 4583 Page: 779	8N	5W	10
3	389104	Rincon Ridge 1	YAVAPAI CO. Book: 4568 Page: 862	10N	5W	29
4	389105	Rincon Ridge 2	YAVAPAI CO. Book: 4568 Page: 864	10N	5W	29
5	389713	Gold Creek 1	YAVAPAI CO. Book: 4575 Page: 600	8N	5W	11
6	389714	Gold Creek 2	YAVAPAI CO. Book: 4575 Page: 601	8N	5W	11
7	389715	Gold Day	YAVAPAI CO. Book: 4575 Page: 602	8N	5W	11
8	389716	Gold Peak 1	YAVAPAI CO. Book: 4575 Page: 603	8N	5W	11
9	389717	Gold Peak 2	YAVAPAI CO. Book: 4575 Page: 604	8N	5W	11
10	390968	Gold Field	YAVAPAI CO. Book: 4587 Page: 960	8N	5W	15

List additional claims on Form MCF114.

Bureau of Land Management
Arizona State Office
www.blm.gov/az/No. of Claims: 30 x \$140 = 4200.Check No: CASH Init. SCReceipt No.: 2422290

For BLM Use Only

Form: MCF112
Revised July 2009

This form is available from the Arizona Department of Mines and Mineral Resources and may be reproduced.

10/SC

SUPPLEMENTAL ATTACHMENT

May be used with the following forms for listing additional mining claims:

Check One.

- ☐ Affidavit of Performance of Annual Work
- ☒ Maintenance Fee Payment
- ☐ Notice of Intent to Hold Mining Claims
- ☐ Notice of Non-Liability for Labor and Materials Furnished

BLM Date Stamp	RECEIVED BLM AZ STATE OFFICE 2011 AUG 31 P 3:03 PHOENIX, ARIZONA
----------------------	---

LINE NO.	AMC NUMBER	CLAIM/SITE NAME	COUNTY RECORDER DATA (If available)	TWP	RNG	SEC
11.	390971	Gold River	YAVAPAI CO. Book: 4587 Page: 963	8N	5W	15
12.	390974	Just Gold	YAVAPAI CO. Book: 4587 Page: 966	8N	5W	15
13.	390976	Scenic Gold	YAVAPAI CO. Book: 4587 Page: 968	8N	5W	15
14.	390977	Yellow Glow	YAVAPAI CO. Book: 4587 Page: 969	8N	5W	15
15.	390978 390970	Yellow Rock	YAVAPAI CO. Book: 4587 Page: 970	8N	5W	15
16.	395712	Bishop	YAVAPAI CO. Book: 4640 Page: 154	8N	5W	14
17.	395714	Gold Wash	YAVAPAI CO. Book: 4640 Page: 156	8N	5W	15
18.	395716	Knight	YAVAPAI CO. Book: 4640 Page: 158	8N	5W	14
19.	395717	Pawn	YAVAPAI CO. Book: 4640 Page: 159	8N	5W	14
20.	395719	Rock	YAVAPAI CO. Book: 4640 Page: 161	8N	5W	14
21.	395720	Sunnyside	YAVAPAI CO. Book: 4641 Page: 162	8N	5W	15
22.	396381	Desert Special 1	YAVAPAI CO. Book: 4658 Page: 894	10N	5W	36
23.	396401	Desert Special 2	YAVAPAI CO. Book: 4661 Page: 189	10N	5W	36
24.	396402	Eastern Sun	YAVAPAI CO. Book: 4661 Page: 187	10N	5W	25/36
25.	396404	JB	YAVAPAI CO. Book: 4661 Page: 186	10N	5W	35/36
26.	396405	JB20	YAVAPAI CO. Book: 4661 Page: 185	10N	5W	35
27.	396406	Sunrise	YAVAPAI CO. Book: 4661 Page: 188	10N	4W	30

Form MCF114
Revised June 2005

This form is available from the Arizona Department of Mines & Mineral Resources and may be reproduced.

17/50

May be used with the following forms for listing additional mining claims:

☐ Affidavit of Performance of Annual Work
☒ Maintenance Fee Payment
☐ Notice of Intent to Hold Mining Claims
☐ Notice of Non-Liability for Labor and Materials Furnished

RECEIVED
BLM AZ STATE OF
2011 AUG 31 P 3
PHOENIX, ARIZO
BLM
Date
Stamp

[illegible]

Form MCF114
Revised June 2005

This form is available from the **Arizona Department of Mines & Mineral Resources** and may be reproduced.

3/50

United States Department of the Interior
Bureau of Land Management
LANDS/RECREATION & PLANNING
ONE N CENTRAL AVE
PHOENIX, AZ 85004 -2203
Phone: 602-417-9200

Receipt

No: 2422290

Transaction #: 2497725

Date of Transaction: 08/31/2011

CUSTOMER:

JIRAK GROUP LLC
PO BOX 1341
CONGRESS, AZ 85332-1341 US

SEP 09 2011
✓

LINE #	QTY	DESCRIPTION	REMARKS	UNIT PRICE	TOTAL
1	1.00	LOCATABLE MINERALS / MINING CLAIMS-NOT NEW-UNADJUD, ONE AUTH NO. ONLY / MINING CLAIM MONEY RECEIVED CASES: AMC377227/\$4200.00	MAINT (30) 2012	- n/a -	4200.00
TOTAL:					\$4,200.00

PAYMENT INFORMATION				
1	AMOUNT:	4200.00	POSTMARKED:	N/A
	TYPE:	CASH	RECEIVED:	08/31/2011
	NAME:	JIRAK GROUP LLC PO BOX 1341 CONGRESS AZ 85332-1341 US		

REMARKS

This receipt was generated by the automated BLM Collections and Billing System and is a paper representation of a portion of the official electronic record contained therein.

Tahara Brown
P.O. Box 800
Congress, AZ, 85332

Amc 377556

377224

381820

382759

387245

389103

390967

396025

387245

406336

Amc 407048

MAINTENANCE FEE PAYMENT

Claimant Name: Tahara Brown / Southwest Mineral

Address: P.O. BOX 800

City: Congress State: AZ Zip: 85332

Telephone: 928-427-4653

E-mail address: Address Updated

Signature: ENTERED INTO COMPUTER

☒ Check here if this is a change of address. PR

JUL 28 2011

LINE NO.	AMC NUMBER	CLAIM/SITE NAME	COUNTY RECORDER DATA (If available)	TWP	RNG	SEC
1	377557	Old Stage Road	B4476 P412	10N	5W	24
2	377559	Wagon Wheel	B4476 P410	10N	5W	24
3	381821	Golden Eagle	B4497 P118	10N	5W	34
4	381822	Gold Fever	B4497 P119	10N	5W	34
5	381825	High Grade	B4497 P123	10N	5W	27
6	382772	Crown Point	B4503 P788	10N	5W	24
7	387248	Deep Pockets	B4557 P665	10N	5W	27
8	387256	Rincon 1	B4557 P657	10N	5W	35
9	387257	Rincon 2	B4557 P658	10N	5W	35
10	377225	Fat Mule Flats	B4476 P406	9N	5W	12

List additional claims on Form MCF114.

Bureau of Land Management
Arizona State Office
www.az.blm.gov

No. of Claims: 34 x \$140. = 4,760
Check No: 1450 Init. JMC
Receipt No.: 2390761
For BLM Use Only

Form: MCF112
Revised July 2005

This form is available from the Arizona Department of Mines and Mineral Resources and may be reproduced.

ENTERED INTO COMPUTER

JUL 28 2011 PR

SUPPLEMENTAL ATTACHMENT

Tahara Brown / Southwest Mineral Page 2

May be used with the following forms for listing additional mining claims:

Check One.

- ☐ Affidavit of Performance of Annual Work
☒ Maintenance Fee Payment
☐ Notice of Intent to Hold Mining Claims
☐ Notice of Non-Liability for Labor and Materials Furnished

BLM
Date
Stamp

2011 JUL 27 P 12 21
PHOENIX, ARIZONA

RECEIVED
PHOENIX STATE OFFICE

LINE NO.	AMC NUMBER	CLAIM/SITE NAME	COUNTY RECORDER DATA (If available)	TWP	RNG	SEC
11	377226	Stanton Flats	B4476 P405	9N	5W	12
12	389103	Gold Ridge	B4568 P863	10N	5W	23
13	389106	Sky High	B4568 P865	10N	5W	26
14	390967	Gold Devil	B4587 P959	10N	5W	26
15	390975	Pyramid	B4587 P967	10N	5W	24
16	396030	Titan 1	B4645 P422	10N	5W	20
17	396031	Titan 2	B4645 P423	10N	5W	20
18	396032	Titan 3	B4645 P424	10N	5W	20
19	396033	Titan 4	B4645 P425	10N	5W	20
20	387245	Black Dike 1	B4559 P604	10N	5W	23
21	387246	Black Dike EXT #1	B4559 P605	10N	5W	23
22	387249	Gold Rock # 1	B4559 P603	10N	5W	23
23	387254	Poncho Villa 1	B4559 P607	10N	5W	27
24	387255	Poncho Villa 2	B4559 P608	10N	5W	27
25	387259	RYA #28	B4559 P606	10N	5W	23
26	406337	Gold Bar	B4785 P570	9N	5W	25
27	406338	Gold Bar EXT	B4785 P571	9N	5W	25
28	407048	Yavapai Gold	B4811 P48	9N	5W	25
29	409628	Demonios Nido		11N	6W	19

Form MCF114
Revised June 2005

This form is available from the Arizona Department of Mines & Mineral Resources and may be reproduced.

Tahara Brown / Southwest Mineral Page 3

Check One.

- ☐ Affidavit of Performance of Annual Work
☒ Maintenance Fee Payment
☐ Notice of Intent to Hold Mining Claims
☐ Notice of Non-Liability for Labor and Materials Furnished

RECEIVED
STATE OFFICE
JUL 27 P 12:21
TUCSON, ARIZONA

[illegible]

This form is available from the **Arizona Department of Mines & Mineral Resources** and may be reproduced.

United States Department of the Interior
Bureau of Land Management
LANDS/RECREATION & PLANNING
ONE N CENTRAL AVE
PHOENIX, AZ 85004 -2203
Phone: 602-417-9200

Receipt

No:

2390761

Transaction #: 2465816

Date of Transaction: 07/27/2011

CUSTOMER:

TAHARA D BROWN
PO BOX 800
CONGRESS, AZ 85332-0800 US

LINE #	QTY	DESCRIPTION	REMARKS	UNIT PRICE	TOTAL
1	1.00	LOCATABLE MINERALS / MINING CLAIMS-NOT NEW-UNADJUD, ONE AUTH NO. ONLY / MINING CLAIM MONEY RECEIVED CASES: AMC377557/\$4760.00	MAINT 2012/34	- n/a -	4760.00
TOTAL:					\$4,760.00

PAYMENT INFORMATION			
1	AMOUNT:	4760.00	POSTMARKED: N/A
	TYPE:	CHECK	RECEIVED: 07/27/2011
	CHECK NO:	1450	
	NAME:	BROWN, TAHARA D PO BOX 800 CONGRESS AZ 85332-0800 US	

REMARKS

This receipt was generated by the automated BLM Collections and Billing System and is a paper representation of a portion of the official electronic record contained therein.

**DEPARTMENT OF THE INTERIOR
BUREAU OF LAND MANAGEMENT
MINING CLAIMS**

Run Date/Time: 07/28/2011 12:28 PM

(LIVE) Serial Register Page

Page 1 of

01 10-21-1976;090STAT0090;43USC1744

Case Type 384201: PLACER CLAIM

Claim Name: OLD STAGE ROAD

Commodity :

Case Disposition: ACTIVE

Serial Number

AMC377557

Lead File Number

AMC377556

Address Updated
ENTERED INTO COMPUTER
JUL 28 2011 *PR*

Name & Address				Int Rel	% Interest
BROWN TAHARA	PO BOX 800	CONGRESS, AZ 85332-0800	CLAIMANT	0.0000000	
GORDON GERALD P JR	PO BOX 378	BROOK, IN 47922-0378	CLAIMANT	0.0000000	

Mer Twp	Rng	Sec	Quadrant	District/Field Office	County
14	0100N	0050W	024	SW	HASSAYAMPA FO
					YAVAPAI

Act Date	Code	Action	Action Remarks	Receipt Number
01/26/2007	403	LOCATION DATE		
01/29/2007	395	RECORDATION NOTICE RECD	1	1429882
07/27/2011	682	MAINTENANCE FEE/\$140	2012	2390761
08/23/2010	682	MAINTENANCE FEE/\$140	2011	2197909
08/27/2009	682	MAINTENANCE FEE/\$140	2010	1998665
08/26/2008	582	MAINTENANCE FEE/\$125	2009	1771504
08/22/2007	582	MAINTENANCE FEE/\$125	2008	1549998
01/29/2007	484	LOCATION YEAR / MAINTENANCE	2007	1429882
07/27/2011	392	MONIES RECEIVED	\$4760.00;1	2390761
04/11/2007	669	LAND STATUS CHECKED		
01/29/2007	501	ACCT ADV IN LEAD FILE	AMC377556;	

Line Nr Remarks

**DEPARTMENT OF THE INTERIOR
BUREAU OF LAND MANAGEMENT
MINING CLAIMS**

Run Date/Time: 07/28/2011 09:56 AM

(LIVE) Serial Register Page

Page 1 of

01 10-21-1976;090STAT0090;43USC1744

Case Type 384201: PLACER CLAIM

Claim Name: OLD STAGE ROAD

Commodity :

Case Disposition: ACTIVE

Serial Number

AMC377557

Lead File Number

AMC377556

Name & Address

GORDON GERALD P JR	BOX 378	BROOK, IN 47922	CLAIMANT	0.0000000
BROWN TAHARA	BOX 378	BROOK, IN 47922	CLAIMANT	0.0000000

Previous Address

Mer Twp Rng Sec	Quadrant	District/Field Office	County
14 0100N 0050W 024	SW	HASSAYAMPA FO	YAVAPAI

Act Date	Code	Action	Action Remarks	Receipt Number
01/26/2007	403	LOCATION DATE		
01/29/2007	395	RECORDATION NOTICE RECD	1	1429882
08/23/2010	682	MAINTENANCE FEE/\$140	2011	2197909
08/27/2009	682	MAINTENANCE FEE/\$140	2010	1998665
08/26/2008	582	MAINTENANCE FEE/\$125	2009	1771504
08/22/2007	582	MAINTENANCE FEE/\$125	2008	1549998
01/29/2007	484	LOCATION YEAR / MAINTENANCE	2007	1429882
07/27/2011	392	MONIES RECEIVED	\$4760.00;1	2390761
04/11/2007	669	LAND STATUS CHECKED		
01/29/2007	501	ACCT ADV IN LEAD FILE	AMC377556;	

Line Nr Remarks

NO WARRANTY IS MADE BY BLM
FOR USE OF THE DATA FOR
PURPOSES NOT INTENDED BY BLM

List of Proprietors

BROWN TAHARA[2244237], BOX 378, , BROOK, IN, 47922, P, - *Previous Address*
BROWN TAHARA[2264467], PO BOX 800, , CONGRESS, AZ, 853320800, P, MATCHED

consolidated to reflect P/o Box 800

Select

Cancel

List of Proprietors

BROWN TAHARA[2264467], PO BOX 800, , CONGRESS, AZ, 853320800, P, MATCHED

Address Consolidated
ENTERED INTO COMPUTER
JUL 28 2011 by Linda G.
JR

Select

Cancel

AMC 396401
 AMC 396381
 AMC 395712
 AMC 390967
 AMC 389711
 AMC 389103
 AMC 382759
 AMC 377224

MAINTENANCE FEE PAYMENT

Claimant Name: JIRAK GROUP LLC
 Address: PO BOX 1341
 City: CONGRESS State: AZ Zip: 85332
 Telephone: 928 427-0011
 E-mail address: ellylaffin@gmail.com
 Signature: [Signature]

☐ Check here if this is a change of address.

RECEIVED BLM AZ STATE OFFICE	2010 AUG 31 A 9:45	PHOENIX, ARIZONA
BLM Date Stamp		

LINE NO.	AMC NUMBER	CLAIM/SITE NAME	COUNTY RECORDER DATA (If available)	TWP	RNG	SEC
1						
2						
3	SEE ATTACHED LIST					
4						
5						
6						
7						
8						
9						
10						

List additional claims on Form MCF114.

Bureau of Land Management
 Arizona State Office
www.blm.gov/az/

No. of Claims: <u>34</u> x \$140 = <u>4760.</u>
Check No: <u>#1270760</u> Init. <u>SC</u>
Receipt No.: <u>CASH 7000.</u> <u>2205345</u>
For BLM Use Only

Form: MCF112
 Revised July 2009

This form is available from the Arizona Department of Mines and Mineral Resources and may be reproduced.

ENTERED IN COMPUTER
 RE 9/21/10

**DEPARTMENT OF THE INTERIOR
BUREAU OF LAND MANAGEMENT**

MINING CLAIMS

MC Customer Information - WITH Legal Description

ACTIVE CLAIMS

Run Date: 08/30/2010 03:57 PM

Page 1 of 2

**JIRAK GROUP LLC
PO BOX 1341
CONGRESS, AZ 85332-1341**

INT-REL: CLAIMANT

CUSTOMER ID: 2294607

Serial No	Claim Name/Number	County	D	Claim Type	Last A Yr	Mc Loc Dt	Mr	Twn	Rng	Sec	Subdivision
AMC377224	ANTELOPE BEND	YAVAPAI	A	PLACER CLAIM	2010	01/12/2007	14	0090N	0050W	012	NW
AMC377227	RICH HILL	YAVAPAI	A	PLACER CLAIM	2010	01/15/2007	14	0090N	0050W	012	NW
AMC37763	GOLD VALLEY 4	YAVAPAI	A	PLACER CLAIM	2010	02/10/2007	14	0080N	0050W	010	SE
AMC377104	RINCON RIDGE 1	YAVAPAI	A	PLACER CLAIM	2010	11/21/2007	14	0100N	0050W	027	SE
AMC377105	RINCON RIDGE 2	YAVAPAI	A	PLACER CLAIM	2010	11/21/2007	14	0100N	0050W	027	SE
AMC389713	GOLD CREEK 1	YAVAPAI	A	PLACER CLAIM	2010	02/14/2008	14	0080N	0050W	011	SE
AMC389714	GOLD CREEK 2	YAVAPAI	A	PLACER CLAIM	2010	02/14/2008	14	0080N	0050W	011	SE
AMC389715	GOLD DAY	YAVAPAI	A	PLACER CLAIM	2010	02/14/2008	14	0080N	0050W	011	SW
AMC389716	GOLD PEAK 1	YAVAPAI	A	PLACER CLAIM	2010	02/14/2008	14	0080N	0050W	011	SW
AMC389717	GOLD PEAK 2	YAVAPAI	A	PLACER CLAIM	2010	02/14/2008	14	0080N	0050W	011	SW
AMC389718	GOLD FIELD	YAVAPAI	A	PLACER CLAIM	2010	01/19/2008	14	0080N	0050W	015	SW
AMC390970	GOOD QUEEN	YAVAPAI	A	PLACER CLAIM	2010	01/18/2008	14	0080N	0050W	015	NE
AMC390971	GOLD RIVER	YAVAPAI	A	PLACER CLAIM	2010	01/19/2008	14	0080N	0050W	015	SW
AMC390974	JUST GOLD	YAVAPAI	A	PLACER CLAIM	2010	01/18/2008	14	0080N	0050W	015	NE
AMC390976	SCENIC GOLD	YAVAPAI	A	PLACER CLAIM	2010	01/18/2008	14	0080N	0050W	015	NW
AMC390977	YELLOW GLOW	YAVAPAI	A	PLACER CLAIM	2010	01/19/2008	14	0080N	0050W	015	SW
AMC390978	YELLOW ROCK	YAVAPAI	A	PLACER CLAIM	2010	01/18/2008	14	0080N	0050W	015	NE
AMC395712	BISHOP	YAVAPAI	A	PLACER CLAIM	2010	11/16/2008	14	0080N	0050W	014	NW
AMC395714	GOLD WASH	YAVAPAI	A	PLACER CLAIM	2010	11/09/2008	14	0080N	0050W	015	SE
AMC395715	KING	YAVAPAI	A	PLACER CLAIM	2010	11/16/2008	14	0080N	0050W	014	NW
AMC395716	KNIGHT	YAVAPAI	A	PLACER CLAIM	2010	11/16/2008	14	0080N	0050W	014	SW
AMC395717	PAWN	YAVAPAI	A	PLACER CLAIM	2010	11/16/2008	14	0080N	0050W	014	SW
AMC395718	QUEEN	YAVAPAI	A	PLACER CLAIM	2010	11/16/2008	14	0080N	0050W	014	NW
AMC395719	ROOK	YAVAPAI	A	PLACER CLAIM	2010	11/16/2008	14	0080N	0050W	014	NW
AMC395720	SUNNY SIDE	YAVAPAI	A	PLACER CLAIM	2010	11/09/2008	14	0080N	0050W	015	SE
AMC396381	DESERT SPECIAL 1	YAVAPAI	A	LODE CLAIM	2010	02/18/2009	14	0100N	0050W	036	SE
AMC396401	DESERT SPECIAL 2	YAVAPAI	A	PLACER CLAIM	2010	02/18/2009	14	0100N	0050W	036	NE SE
AMC396402	EASTERN SUN	YAVAPAI	A	PLACER CLAIM	2010	04/06/2009	14	0100N	0050W	025	SE
AMC396404	JB	YAVAPAI	A	PLACER CLAIM	2010	04/06/2009	14	0100N	0050W	036	NE
AMC396405	JB20	YAVAPAI	A	PLACER CLAIM	2010	02/04/2009	14	0100N	0050W	035	NE SE
AMC396406	SUNRISE	YAVAPAI	A	PLACER CLAIM	2010	02/04/2009	14	0100N	0050W	036	NW SW
AMC396407	WESTERN SUN 1	YAVAPAI	A	PLACER CLAIM	2010	02/04/2009	14	0100N	0050W	035	SW SE
AMC396408	WESTERN SUN 2	YAVAPAI	A	LODE CLAIM	2010	04/04/2009	14	0100N	0040W	030	SW SE
AMC396409	WESTERN SUN 3	YAVAPAI	A	LODE CLAIM	2010	04/04/2009	14	0100N	0040W	030	SW SE
		YAVAPAI	A	LODE CLAIM	2010	04/04/2009	14	0100N	0040W	031	NE NW
		YAVAPAI	A	LODE CLAIM	2010	04/04/2009	14	0100N	0040W	031	NE NW
		YAVAPAI	A	LODE CLAIM	2010	04/04/2009	14	0100N	0040W	031	NW

NO WARRANTY IS MADE BY BLM FOR USE OF THE DATA
FOR PURPOSES NOT INTENDED BY BLM

34/50

United States Department of the Interior
Bureau of Land Management
LANDS/RECREATION & PLANNING
ONE N CENTRAL AVE
PHOENIX, AZ 85004 -2203
Phone:

Receipt

No: 2205345

Transaction #: 2275332	
Date of Transaction: 08/31/2010	
CUSTOMER:	
	JIRAK GROUP LLC PO BOX 1341 CONGRESS, AZ 85332-1341 US

LINE #	QTY	DESCRIPTION	REMARKS	UNIT PRICE	TOTAL
1	1.00	LOCATABLE MINERALS / MINING CLAIMS-NOT NEW-UNADJUD, ONE AUTH NO. ONLY / MINING CLAIM MONEY RECEIVED CASES: AMC377224/\$4760.00	MAINT (34) 2011	- n/a -	4760.00
TOTAL:					\$4,760.00

PAYMENT INFORMATION			
1	AMOUNT:	4000.00	POSTMARKED: N/A
	TYPE:	CASH	RECEIVED: 08/31/2010
	NAME:	JIRAK GROUP LLC PO BOX 1341 CONGRESS AZ 85332-1341 US	
2	AMOUNT:	760.00	POSTMARKED: N/A
	TYPE:	CHECK	RECEIVED: 08/31/2010
	CHECK NO:	127	
	NAME:	JIRAK GROUP LLC PO BOX 1341 CONGRESS AZ 85332-1341 US	

REMARKS

This receipt was generated by the automated BLM Collections and Billing System and is a paper representation of a portion of the official electronic record contained therein.

Receipt 2197909

SEP 02 2010

AME 377556

381820

382759

387245

377224

380054

390967

396025

396117

398975

MAINTENANCE FEE PAYMENT

Claimant Name: **Tahara Brown & Gerald Gordon**

Address: **P.O. Box 800**

City: **Congress** State: **AZ** Zip: **85332**

Telephone: **219-776-4653**

E-mail address:

Signature: *Tahara Brown & Gerald Gordon*

☐ Check here if this is a change of address.

RECEIVED
PHOENIX STATE OFFICE
2010 AUG 20 A 11:28
BLM
Date
Stamp
PHOENIX, ARIZONA

LINE NO.	AMC NUMBER	CLAIM/SITE NAME	COUNTY RECORDER DATA (If available)	TWP	RNG	SEC
1	377557	Old Stage Road	B4476 P412	10N	5W	24
2	377559	Wagon Wheel	B4476 P410	10N	5W	24
3	381821	Golden Eagle	B4497 P118	10N	5W	34
4	381822	Gold Fever	B4497 P119	10N	5W	34
5	381825	High Grade	B4497 P123	10N	5W	27
6	382771	Gold King	B4503 P787	10N	5W	24
7	382772	Crown Point	B4503 P788	10N	5W	24
8	387248	Deep Pockets	B4557 P665	10N	5W	27
9	387256	Rincon 1	B4557 P657	10N	5W	35
10	387257	Rincon 2	B4557 P658	10N	5W	35

List additional claims on Form MCF114.

Bureau of Land Management
Arizona State Office
www.az.blm.gov

No. of Claims: 23 x \$140 = 3220.
Check No: CC Init. SC
Receipt No.: 2197909
For BLM Use Only

Form: MCF112
Revised July 2005

This form is available from the Arizona Department of Mines and Mineral Resources and may be reproduced

10/yc

SUPPLEMENTAL ATTACHMENT

Tahara Brown & Gerald Gordon

May be used with the following forms for listing additional mining claims:

Check One.

- ☐ Affidavit of Performance of Annual Work
☒ Maintenance Fee Payment
☐ Notice of Intent to Hold Mining Claims
☐ Notice of Non-Liability for Labor and Materials Furnished

BLM
Date
Stamp

PHOENIX, ARIZONA

2009 AUG 20 A H: 28

RECEIVED
BLM AZ STATE OFFICE

LINE NO.	AMC NUMBER	CLAIM/SITE NAME	COUNTY RECORDER DATA (If available)	TWP	RNG	SEC
11	377225	Fat Mule Flats	B4476 P406	9N	5W	12
12	377226	Stanton Flats	B4476 P405	9N	5W	12
13	380056	Bonanza	B4487 P693	10N	5W	20
14	382769	Easy Money	B4503 P785	9N	4W	8
15	390967	Gold Devil	B4587 P959	10N	5W	26
16	396026	Gold Star	B4645 P429	9N	4W	8
17	396028	Prospector's Paradise	B4645 P427	9N	4W	8
18	396029	Red Gold	B4645 P426	10N	5W	34
19	396030	Titan 1	B4645 P422	10N	5W	20
20	396031	Titan 2	B4645 P423	10N	5W	20
21	396032	Titan 3	B4645 P424	10N	5W	20
22	396033	Titan 4	B4645 P425	10N	5W	20
23	396126	Lucky Spot	B4652 P93	10N	5W	34

Form MCF114
Revised June 2005

This form is available from the Arizona Department of Mines & Mineral Resources and may be reproduced.

13/yc

MAINTENANCE FEE PAYMENT

Claimant Name: Southwest Mineral, Tahara Brown

Address: P.O. Box 800

City: Congress State: AZ Zip: 85332

Telephone: 219-776-4653

E-mail address: _____

Signature: Tahara Brown

☐ Check here if this is a change of address.

RECEIVED BLM AZ STATE OFFICE 2000 AUG 20 A 11:27 PHOENIX, ARIZONA	BLM Date Stamp
--	----------------------

LINE NO.	AMC NUMBER	CLAIM/SITE NAME	COUNTY RECORDER DATA (If available)	TWP	RNG	SEC
1	387245	Black Dike 1	B4559 P604	10N	5W	23
2	387246	Black Dike Ext. #1	B4559 P605	10N	5W	23
3	387249	Gold Rock #1	B4559 P603	10N	5W	23
4	387254	Poncho Villa 1	B4559 P607	10N	5W	27
5	387255	Poncho Villa 2	B4559 P608	10N	5W	27
6	387259	RYA #28	B4559 P606	10N	5W	23
7	389103	Gold Ridge	B4568 P863	10N	5W	23
8	389106	Sky High	B4568 P865	10N	5W	26
9	390975	Pyramid	B4587 P967	10N	5W	24
10	396117	Devil's Nest 1	B4652 P84	10N	4W	31

List additional claims on Form MCF114.

Bureau of Land Management
Arizona State Office
www.az.blm.gov

No. of Claims: <u>17</u> x \$140 = <u>2,380.</u>
Check No: <u>CC</u> Init. <u>SC</u>
Receipt No.: <u>2197909</u>
For BLM Use Only

Form: MCF112
Revised July 2005

This form is available from the Arizona Department of Mines and Mineral Resources and may be reproduced

Southwest Mineral

Check One.

- BLM
Date
Stamp

RECEIVED
HMAZ STATE OFFICE
2010 AUG 20 A 11:27
PHOENIX, ARIZONA

[illegible]

Form MCF114
Revised June 2005

This form is available from the Arizona Department of Mines & Mineral Resources and may be reproduced.

United States Department of the Interior
Bureau of Land Management
LANDS/RECREATION & PLANNING
ONE N CENTRAL AVE
PHOENIX, AZ 85004 -2203
Phone:

Receipt

No:

2197909

Transaction #: 2267781

Date of Transaction: 08/23/2010

ENTERED INTO COMPUTER

CUSTOMER: TAHARA D BROWN
PO BOX 800
CONGRESS, AZ 85332-0800 US

SEP 02 2010

LINE #	QTY	DESCRIPTION	REMARKS	UNIT PRICE	TOTAL
1	1.00	LOCATABLE MINERALS / MINING CLAIMS-NOT NEW-UNADJUD, ONE AUTH NO. ONLY / MINING CLAIM MONEY RECEIVED CASES: AMC377557/\$5600.00	MAINT (40) 2011	- n/a -	5600.00
TOTAL:					\$5,600.00

PAYMENT INFORMATION

NOTE: Items will appear on credit card statement as "Bureau of Land Mgmt CO".

1	AMOUNT:	5600.00	POSTMARKED:	N/A
	TYPE:	CREDIT CARD	RECEIVED:	08/23/2010
	NAME:	BROWN, TAHARA D PO BOX 800 CONGRESS AZ 85332-0800 US		
	CARD NO:	XXXXXXXXXXXX2505	AUTH CODE:	346810
	NAME ON CARD:	TAHARA D BROWN		
	EXPIRES:	11/2012		
	SIGNATURE:			

REMARKS

This receipt was generated by the automated BLM Collections and Billing System and is a paper representation of a portion of the official electronic record contained therein.

AMC 377224
 382759
 387245
 389711
 390967
 381820
 377556
 389103

MAINTENANCE FEE PAYMENT

Claimant Name: Tahara Brown, Gerald Gordon, Jr.

Address: P.O. Box 378

City: Brook State: IN Zip: 47922

Telephone: 219-776-4653

E-mail address: _____

Signature: _____

☐ Check here if this is a change of address.

BLM
 Date
 Stamp

RECEIVED
 BLM AZ STATE OFFICE
 2008 AUG 26 P 3:00
 PHOENIX, ARIZONA

LINE NO.	AMC NUMBER	CLAIM/SITE NAME	COUNTY RECORDER DATA (If available)	TWP	RNG	SEC
1	377224	Antelope Bend	B4476 P407	9N	5W	12
2	382772	Crown Point	B4503 P788	10N	5W	24
3	387248	Deep Pockets	B4557 P665	10N	5W	27
4	389713	Gold Creek 1	B4575 P600	8N	5W	11
5	389714	Gold Creek 2	B4575 P601	8N	5W	11
6	389715	Gold Day	B4575 P602	8N	5W	11
7	390967	Gold Devil	B4587 P959	10N	5W	26
8	381822	Gold Fever	B4497 P119	10N	5W	34
9	390968	Gold Field	B4587 P960	8N	5W	15
10	390969	Gold Path	B4587 P961	8N	5W	15

List additional claims on Form MCF114.

Bureau of Land Management
 Arizona State Office
www.az.blm.gov

No. of Claims: 44 x \$125 = 5,500.
 Check No: CC Init. SC
 Receipt No.: 1771504
 For BLM Use Only

Form: MCF112
 Revised July 2005

This form is available from the Arizona Department of Mines and Mineral Resources and may be reproduced.

ENTERED INTO COMPUTER
 9/14/08 SC

SUPPLEMENTAL ATTACHMENT Page 2

May be used with the following forms for listing additional mining claims:

Check One.

- ☐ Affidavit of Performance of Annual Work
☒ Maintenance Fee Payment
☐ Notice of Intent to Hold Mining Claims
☐ Notice of Non-Liability for Labor and Materials Furnished

Tahara Brown
 Gerald Gordon, Jr.
 P.O. Box 378
 Brook, IN, 47922

BLM
 Date
 Stamp

2008 AUG 26 P 3 01
 PHOENIX, ARIZONA

RECEIVED
 BLM AZ STATE OFFICE

LINE NO.	AMC NUMBER	CLAIM/SITE NAME	COUNTY RECORDER DATA (If available)	TWP	RNG	SEC
11	389716	Gold Peak 1	B4575 P603	8N	5W	11
12	389717	Gold Peak 2	B4575 P604	8N	5W	11
13	390970	Gold Queen	B4587 P962	8N	5W	15
14	390971	Gold River	B4587 P963	8N	5W	15
15	389718	Gold Spot	B4575 P605	8N	5W	11
16	382768	Gold Star	B4503 P784	9N	4W	8
17	389724	Gold Trail	B4575 P610	10N	5W	28
18	387250	Gold Trap	B4557 P660	10N	5W	27
19	382763	Gold Valley 4	B4503 P779	8N	5W	10
20	387251	Gold Water	B4557 P663	10N	5W	24
21	390972	Golden Delight	B4587 P964	8N	5W	25
22	381821	Golden Eagle	B4497 P118	10N	5W	34
23	389720	Golden Eye	B4575 P607	8N	5W	11
24	381825	High Grade	B4497 P123	10N	5W	27
25	390973	High Side	B4587 P965	8N	5W	15
26	390974	Just Gold	B4587 P966	8N	5W	15
27	377557	Old Stage Road	B4476 P412	10N	5W	24
28	389723	Pay Streak	B4575 P609	10N	5W	28
29	382770	Prospector's Paradise	B4503 P786	9N	4W	8

377556

Form MCF114
 Revised June 2005

This form is available from the Arizona Department of Mines & Mineral Resources and may be reproduced.

19/50

SUPPLEMENTAL ATTACHMENT Page 3

May be used with the following forms for listing additional mining claims:

Check One.

- ☐ Affidavit of Performance of Annual Work
☒ Maintenance Fee Payment
☐ Notice of Intent to Hold Mining Claims
☐ Notice of Non-Liability for Labor and Materials Furnished

Tahara Brown
Gerald Gordon, Jr.
P.O. Box 378
Brook, IN, 47922

BLM
 Date
 Stamp

RECEIVED
 PLM AZ STATE OFFICE
 2008 AUG 26 P 3:00
 PHOENIX, ARIZONA

LINE NO.	AMC NUMBER	CLAIM/SITE NAME	COUNTY RECORDER DATA (If available)	TWP	RNG	SEC
30	387256	Rincon 1	B4557 P657	10N	5W	35
31	387257	Rincon 2	B4557 P658	10N	5W	35
32	390976	Scenic Gold	B4587 P968	8N	5W	15
33	377559	Wagon Wheel	B4476 P410	10N	5W	24
34	377560	Weaver's Gold Trail	B4476 P409	9N	5W	25
35	390977	Yellow Glow	B4587 P969	8N	5W	15
36	390978	Yellow Rock	B4587 P970	8N	5W	15
37	389712	Gold Ambitions	B4575 P598	10N	5W	25
38	389722	Hassy Gold	B4575 P608	8N	5W	11
39	382764	Top Notch	B4503 P780	8N	5W	10
40	387258	Rincon/Leviathan Wash	B4557 P659	10N	5W	35
41	389719	Golden Beauty	B4575 P606	10N	5W	28
42	382771	Gold King	B4503 P787	10N	5W	24
43	389104	Rincon Ridge 1	B4568 P862	10N	5W	27
44	389105	Rincon Ridge 2	B4568 P864	10N	5W	27

389103

Form MCF114
 Revised June 2005

This form is available from the Arizona Department of Mines & Mineral Resources and may be reproduced.

15/50

United States Department of the Interior**Bureau of Land Management**

BUSINESS & SUPPORT SVCS DIV

ONE N CENTRAL AVE SUITE 800

PHOENIX, AZ 85004 -4427

Phone: (602) 417-9200

Receipt

No:

1771504

Transaction #: 1829209**Date of Transaction:** 08/26/2008

CUSTOMER:	TAHARA BROWN PO BOX 378 BROOK, IN 47922
------------------	---

LINE #	QTY	DESCRIPTION	REMARKS	UNIT PRICE	TOTAL
1	1.00	LOCATABLE MINERALS / MINING CLAIMS-NOT NEW-UNADJUD, ONE AUTH NO. ONLY / MINING CLAIM MONEY RECEIVED (455) CASES: AMC377224/\$5500.00	MAINT 2009 (44)	- n/a -	5500.00
TOTAL:					\$5,500.00

PAYMENT INFORMATION

NOTE: Items will appear on credit card statement as "Bureau of Land Mgmt CO".

1	AMOUNT:	\$5,500.00	POSTMARKED:	N/A
	TYPE:	CREDIT CARD	RECEIVED:	08/26/2008
	NAME:	BROWN, TAHARA PO BOX 378 BROOK IN 47922		
	CARD NO:	XXXXXXXXXXXX5734	AUTH CODE:	004708
	NAME ON CARD:	TAHARA BROWN		
	EXPIRES:	03/31/2009		
	SIGNATURE:			

REMARKS

This receipt was generated by the automated BLM Collections and Billing System and is a paper representation of a portion of the official electronic record contained therein.

AMC 381820
AMC 363187
AMC 377224

MAINTENANCE FEE PAYMENT

Claimant Name: Janice Chapman
Address: P.O. Box 5165
City: Enid State: OK Zip: 73701
Telephone: 580-234-7757
E-mail address: Ladychappman@yahoo.com
Signature: Janice N. Chapman

☐ Check here if this is a change of address.

BLM
Date
Stamp

PHOENIX, ARIZONA

2008 AUG 12 A 7:25

RECEIVED
BLM, AZ STATE OFFICE

LINE NO.	AMC NUMBER	CLAIM/SITE NAME	COUNTY RECORDER DATA (If available)	TWP	RNG	SEC
1	381824	Golden Treasures	Yavapai			
2	377227	Rich Hill Placer	Yavapai			
3	377226	Stanton Flats	YAVAPAI			
4	377225	Fat Male Flats	YAVAPAI			
5	363189	King Midas #6	Maricopa			
6						
7						
8						
9						
10						

List additional claims on Form MCF114.

Bureau of Land Management
Arizona State Office
www.az.blm.gov

No. of Claims: 5 x \$125 = \$625

Check No: 154 Init. JSB

Receipt No.: 1760243

For BLM Use Only

Form: MCF112
Revised July 2005

This form is available from the Arizona Department of Mines and Mineral Resources and may be reproduced.

ENTERED INTO COMPUTER

9/2/08 RB

United States Department of the Interior
Bureau of Land Management
BUSINESS & SUPPORT SVCS DIV
ONE N CENTRAL AVE SUITE 800
PHOENIX, AZ 85004 -4427
Phone: (602) 417-9200

Receipt

No:

1760243

Transaction #: 1817738

Date of Transaction: 08/13/2008

CUSTOMER: JANICE CHAPMAN
P.O. BOX 5165
ENID, OK 73701

LINE #	QTY	DESCRIPTION	REMARKS	UNIT PRICE	TOTAL
1	1.00	LOCATABLE MINERALS / MINING CLAIMS-NOT NEW-UNADJUD, ONE AUTH NO. ONLY / MINING CLAIM MONEY RECEIVED (455) CASES: AMC381824/\$625.00	MAINT 2009	- n/a -	625.00
TOTAL:					\$625.00

PAYMENT INFORMATION

1	AMOUNT:	\$625.00	POSTMARKED:	8/7/08 0:00
	TYPE:	CHECK	RECEIVED:	08/12/2008
	CHECK NO:	754		
	NAME:	CHAPMAN, JANICE N P.O. BOX 5165 ENID OK 73701		

REMARKS

This receipt was generated by the automated BLM Collections and Billing System and is a paper representation of a portion of the official electronic record contained therein.

AMC 377224
 AMC 377556
 AMC 383176
 AMC 382759
 AMC 381820

MAINTENANCE FEE PAYMENTClaimant Name: Tahara Brown & Gerald Gordon, JrAddress: P.O. Box 378City: Brook State: IN Zip: 47922Telephone: 219-776-4653E-mail address: tara@hummertuff.comSignature: Tahara Brown & Gerald Gordon, Jr☐ Check here if this is a change of address.

BLM Date Stamp	PHOENIX, ARIZONA	2007 AUG 22 A 10:37	RECEIVED B.L.M. AZ STATE OFFICE
----------------------	------------------	---------------------	------------------------------------

LINE NO.	AMC NUMBER	CLAIM/SITE NAME	COUNTY RECORDER DATA (If available)	TWP	RNG	SEC
1	377224	Antelope Bend	Book 4476 Page 407	9N	5W	12
2	382767	Antelope Gulch	Book 4503 Page 783	10N	5W	24
3	381820	Buried Treasure	Book 4497 Page 120	10N	5W	27
4	382772	Crown Point	Book 4503 Page 788	10N	5W	24
5	377225	Fat Mule Flats	Book 4476 Page 406	9N	5W	12
6	381822	Gold Fever	Book 4497 Page 119	10N	5W	34
7	383176	Gold Gulch 1	Book 4509 Page 538	9N	5W	33
8	383177	Gold Gulch 2	Book 4509 Page 539	9N	5W	33
9	382771	Gold King	Book 4503 Page 787	10N	5W	24
10	382768	Gold Star	Book 4503 Page 784	9N	4W	8

List additional claims on Form MCF114.

Bureau of Land Management
 Arizona State Office
www.az.blm.gov

No. of Claims: 23 x \$125 = 2,875⁰⁰
 Check No: CC Init. SC
 Receipt No.: 1549998
 For BLM Use Only

Form: MCF112
 Revised July 2005

This form is available from the **Arizona Department of Mines and Mineral Resources** and may be reproduced

R2 9/19/07

SUPPLEMENTAL ATTACHMENT

May be used with the following forms for listing additional mining claims:

Check One.

- ☐ Affidavit of Performance of Annual Work
☒ Maintenance Fee Payment
☐ Notice of Intent to Hold Mining Claims
☐ Notice of Non-Liability for Labor and Materials Furnished

BLM Date Stamp	PHOENIX, ARIZONA	2007 AUG 22 A 10:37	BLM RECEIVED STATE OFFICE
----------------------	------------------	---------------------	------------------------------

LINE NO.	AMC NUMBER	CLAIM/SITE NAME	COUNTY RECORDER DATA (If available)	TWP	RNG	SEC
11	382759	Gold Valley 1	Book 4503 Page 775	8N	5W	10
12	382760	Gold Valley 2	Book 4503 Page 776	8N	5W	10
13	382761	Gold Valley 3	Book 4503 Page 777	8N	5W	10
14	382763	Gold Valley 4	Book 4503 Page 779	8N	5W	10
15	382766	Gold Valley 5	Book 4503 Page 782	8N	5W	10
16	381821	Golden Eagle	Book 4497 Page 118	10N	5W	34
17	381825	High Grade	Book 4497 Page 123	10N	5W	27
18	382762	Lucky Gulch	Book 4503 Page 778	8N	5W	10
19	377557	Old Stage Road	Book 4476 Page 412	10N	5W	24
20	382770	Prospectors Paradise	Book 4503 Page 786	9N	4W	8
21	377226	Stanton Flats	Book 4476 Page 405	9N	5W	12
22	382764	Top Notch	Book 4503 Page 780	8N	5W	10
23	377559	Wagon Wheel	Book 4476 Page 410	10N	5W	24

Form MCF114
Revised June 2005

This form is available from the Arizona Department of Mines & Mineral Resources and may be reproduced.

13/50

United States Department of the Interior
Bureau of Land Management
BUSINESS & SUPPORT SVCS DIV
ONE N CENTRAL AVE SUITE 800
PHOENIX, AZ 85004 -4427
Phone: (602) 417-9200

Receipt

No: 1549998

Transaction #: 1601490

Date of Transaction: 08/22/2007

CUSTOMER: TAHARA BROWN
PO BOX 378
BROOK, IN 47922

LINE #	QTY	DESCRIPTION	REMARKS	UNIT PRICE	TOTAL
1	1.00	LOCATABLE MINERALS / MINING CLAIMS-NOT NEW-UNADJUD, ONE AUTH NO. ONLY / MINING CLAIM MONEY RECEIVED (455) CASES: AMC377224/\$2875.00	MAINT 2008 (23)	- n/a -	2875.00
TOTAL:					\$2,875.00

PAYMENT INFORMATION

NOTE: Items will appear on credit card statement as "Bureau of Land Management".

1	AMOUNT:	\$2,875.00	POSTMARKED:	N/A
	TYPE:	CREDIT CARD	RECEIVED:	08/22/2007
	NAME:	BROWN, TAHARA PO BOX 378 BROOK IN 47922		
	CARD NO:	XXXXXXXXXXXX7972	AUTH CODE:	02207B
	NAME ON CARD:	TAHARA D BROWN		
	EXPIRES:	03/31/2009		
	SIGNATURE:			

REMARKS

This receipt was generated by the automated BLM Collections and Billing System and is a paper representation of a portion of the official electronic record contained therein.

AMC 363187
381820
377224

ENTERED INTO COMPUTER
8/20/07 *DDG*

MAINTENANCE FEE PAYMENT

Claimant Name: Janice N. Chapman
Address: P.O. Box 5165
City: Enid State: OK Zip: 73707
Telephone: 580-234-7757
E-mail address: ladychapman@yahoo.com
Signature: Janice N. Chapman

☐ Check here if this is a change of address.

BLM Date Stamp	PHOENIX, ARIZONA	RECEIVED
		B.L.M. AZ STATE OFFICE
		2007 AUG 14 A 9:31

LINE NO.	AMC NUMBER	CLAIM/SITE NAME	COUNTY RECORDER DATA (if available)	TWP	RNG	SEC
1	363189	King Midas #6	Maricopa			
2						
3						
4						
5						
6						
7						
8						
9						
10						

List additional claims on Form MCF114.

Bureau of Land Management
Arizona State Office
www.az.blm.gov

No. of Claims: <u>1</u>	x \$125 = <u>125</u>
Check No: <u>843</u>	Init. _____
Receipt No.: <u>1544726</u>	
For BLM Use Only	

This form is available from the Arizona Department of Mines and Mineral Resources and may be reproduced.

Form: MCF112
Revised July 2005

PMC 381820
377224

MAINTENANCE FEE PAYMENT

Claimant Name: Janice Chapman
Address: P.O. Box 5165
City: Enid State: OK Zip: 73701
Telephone: 580-234-9757
E-mail address: Ladychappan@yahoo.com
Signature: Janice N. Chapman
☐ Check here if this is a change of address.

RECEIVED BLM, AZ STATE OFFICE	2007 AUG 14 A 9 31	PHOENIX, ARIZONA
BLM Date Stamp		

LINE NO.	AMC NUMBER	CLAIM/SITE NAME	COUNTY RECORDER DATA (If available)	TWP	RNG	SEC
1	381824	Golden Treasures	Yavapai			
2	377227	Rich Hill Placer	Yavapai			
3						
4						
5						
6						
7						
8						
9						
10						

List additional claims on Form MCF114.

Bureau of Land Management
Arizona State Office
www.az.blm.gov

No. of Claims: <u>2</u> x \$125 = <u>250</u>
Check No: <u>845-845</u> Init. <u>JS</u>
Receipt No.: <u>1544726</u>
For BLM Use Only

This form is available from the Arizona Department of Mines and Mineral Resources and may be reproduced.

Form: MCF112
Revised July 2005

When Recorded Return Document to:

Janice N. Chapman
P.O. Box 5165
Enid, OK, 73702

392

☐ Check here if this is a change of address.

Telephone: 580-234-7757

E-mail address: ladychapman@yahoo.com

AFFIDAVIT OF PERFORMANCE OF ANNUAL WORK

1. State of Arizona, County of Maricopa ss:


2. I (Name) Janice N. Chapman

3. Reside at (Address) 3010 Forestridge Drive-73701
P.O. Box 5165

City Enid County Garfield

State OK Zip 73702 being duly sworn, depose and say that I am a citizen of the United States, more than eighteen years of age, and that all of the facts set forth in this affidavit, subject to the provisions and penalties of 18 U.S.C. 1001 pertaining to the filing of false, fictitious, or fraudulent statements with the United States, are true and correct according to the best of my knowledge, information and belief.

4. Owner's name and address (if not shown in Items 1-3 above).



5. That I am personally acquainted with the mining claim(s). The work and improvements were made by and at the expense of the owner(s) of said claim(s). Said contiguous group of claims, listed on this document, are situated in the Sanice Chapman, Patricia Kelley
Phil Stosser (optional) Mining District: Maricopa County, Arizona.

Line No.	AMC NUMBER	CLAIM/SITE NAME	COUNTY RECORDER DATA (If available)	TWP	RNG	SEC
1	363189	King Midas #6	Maricopa			
2						
3						
4						
5						
6						

AFFIDAVIT OF PERFORMANCE OF ANNUAL WORK - page 2

BLM Date Stamp	2007 AUG 14 A 9 31 PHOENIX, ARIZONA	RECEIVED B.L.M. AZ STATE OFFICE
----------------------	--	------------------------------------

7						
8						
9						
10						

6. That between the dates starting at 12 o'clock noon on September 1, 2006 and ending at 12 o'clock noon on September 1, 2007 at least \$ 130.00 dollars worth of work and improvements were done and performed upon said claim(s) or upon one or more of a contiguous group of claims for the benefit of all, wholly or partly outside of a contiguous group of claims for the benefit of all, not including the location work.

7. That the following persons were employed to perform the work and improvements described herein:

Phil Slosser, Janice Chapman, Patricia Kelley

8. That the work and improvements performed were: cleaning up garbage, prospecting

9. Dated: 8-9-07 Signature: Janice Chapman

SUBSCRIBED AND SWORN TO before me, a Notary Public, this 9th day of August 2007

By: Janice Chapman

Notary Public [Signature]

My Commission Expires 1-16-08

Bureau of Land Management
Arizona State Office
www.az.blm.gov



No. of Claims:	_____ x \$10 = _____
Check No.:	_____ Init. _____
Receipt No.:	_____
For BLM Use Only	

Form: MCF108
Revised Jan. 2006
Page 2 of 2

When Recorded Return Document to:

Janice N. Chapman
P.O. Box 5165
Enid, OK 73702

☐ Check here if this is a change of address.

Telephone: 580-234-7757

E-mail address: ladychapman@yahoo.com

AFFIDAVIT OF PERFORMANCE OF ANNUAL WORK

1. State of Arizona, County of Yavapai ss:

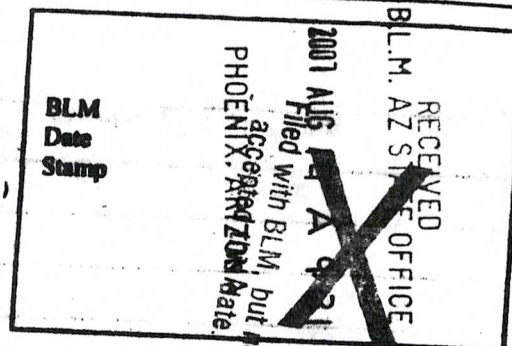
2. I (Name) Janice N. Chapman

3. Reside at (Address) 3010 Forestridge Drive ⁷³⁷⁰¹
P.O. Box 5165

City Enid County Garfield

State OK Zip 73702 being duly sworn, depose and say that I am a citizen of the United States, more than eighteen years of age, and that all of the facts set forth in this affidavit, subject to the provisions and penalties of 18 U.S.C. 1001 pertaining to the filing of false, fictitious, or fraudulent statements with the United States, are true and correct according to the best of my knowledge, information and belief.

4. Owner's name and address (if not shown in Items 1-3 above): _____



5. That I am personally acquainted with the mining claim(s). The work and improvements were made by and at the expense of the owner(s) of said claim(s). Said contiguous group of claims, listed on this document, are situated in the

Jerry Gordon (optional) Mining District: Yavapai County, Arizona.

Line No.	AMC NUMBER	CLAIM/SITE NAME	COUNTY RECORDER DATA (if available)	TWP	RNG	SEC
1	381824	Golden Treasure	Yavapai			
2	377227	Rich Hill Pacer	Yavapai			
3						
4						
5						
6						

AFFIDAVIT OF PERFORMANCE OF ANNUAL WORK - page 2

RECEIVED BLM, AZ STATE OFFICE	2007 AUG 14 A 9:31	PHOENIX, ARIZONA
BLM Date Stamp		

7						
8						
9						
10						

6. That between the dates starting at 12 o'clock noon on September 1, 20 06 and ending at 12 o'clock noon on September 1, 20 07 at least \$ 130.00 dollars worth of work and improvements were done and performed upon said claim(s) or upon one or more of a contiguous group of claims for the benefit of all, wholly or partly outside of a contiguous group of claims for the benefit of all, not including the location work.

7. That the following persons were employed to perform the work and improvements described herein: _____

8. That the work and improvements performed were: Clean up work on claims

9. Dated: 8-9-07 Signature: Janice M. Chapman

SUBSCRIBED AND SWORN TO before me, a Notary Public, this 9th day of August 20 07

By: Janice Chapman

Notary Public [Signature]

My Commission Expires 1/16/10

Bureau of Land Management
Arizona State Office
www.az.blm.gov



No. of Claims: _____	x \$10 = _____
Check No.: _____	Init. _____
Receipt No.: _____	
For BLM Use Only	

Form: MCF108
Revised Jan. 2006
Page 2 of 2

United States Department of the Interior
Bureau of Land Management
BUSINESS & SUPPORT SVCS DIV
ONE N CENTRAL AVE SUITE 800
PHOENIX, AZ 85004 -4427
Phone: (602) 417-9200

Receipt

No:

1544726

Transaction #: 1596104

Date of Transaction: 08/15/2007

CUSTOMER: JANICE CHAPMAN
P.O. BOX 5165
ENID, OK 73701-7754

LINE #	QTY	DESCRIPTION	REMARKS	UNIT PRICE	TOTAL
1	1.00	LOCATABLE MINERALS / MINING CLAIMS-NOT NEW-UNADJUD, ONE AUTH NO. ONLY / MINING CLAIM MONEY RECEIVED (455) CASES: AMC363189/\$375.00	MAINT 2008 (3)	- n/a -	375.00
TOTAL:					\$375.00

PAYMENT INFORMATION					
1	AMOUNT:	\$125.00	POSTMARKED:	8/10/07 0:00	
	TYPE:	CHECK	RECEIVED:	08/14/2007	
	CHECK NO:	843			
	NAME:	CHAPMAN, JANICE N 3010 FORESTRIDGE DRIVE ENID OK 73701 7754			
2	AMOUNT:	\$125.00	POSTMARKED:	8/10/07 0:00	
	TYPE:	CHECK	RECEIVED:	08/14/2007	
	CHECK NO:	844			
	NAME:	CHAPMAN, JANICE N 3010 FORESTRIDGE DRIVE ENID OK 73701 7754			
3	AMOUNT:	\$125.00	POSTMARKED:	8/10/07 0:00	
	TYPE:	CHECK	RECEIVED:	08/15/2007	
	CHECK NO:	845			
	NAME:	CHAPMAN, JANICE N 3010 FORESTRIDGE DRIVE ENID OK 73701 7754			

REMARKS

AFFIDAVIT OF PERFORMANCE OF ANNUAL WORK IS \$10 PER CLAIM.

This receipt was generated by the automated BLM Collections and Billing System and is a paper representation of a portion of the official electronic record contained therein.

NOTICE!!

These documents have been scanned!

Do not place un-scanned documents beneath this notice!

Do not remove this notice from this file!

GPO Jacket No. 560-102
Print Order 61540
Rise Business Services, LLC
Job=AZ15 5/28/2019



Box Number= AZ15096



Claim Begin-End: AMC377224-AMC377227

5 Miscellaneous



AZ15096-3

AMC376993-AMC377880



Brown, Pauline <paulinebrown@blm.gov>

389103

396381

396401

Jirak Group LLC Claims

4 messages

Elly Loftin <ellyl@live.com>

Thu, Nov 6, 2014 at 9:45 AM

To: "paulinebrown@blm.gov" <paulinebrown@blm.gov>

Hello Pauline, It was a pleasure speaking with you YESTERDAY. You were very helpful to me and I am grateful. As per our conversation, Here is my address change and my claims information.

First of all my address change please change my mailing address to:

Elinor Loftin

1410 62nd Ave East; Apt 202

Fife, WA 98424

ADDRESS
CHANGE

The claims that are owned by me or my LLC are:

1. DESERT SPECIAL 1 - AMC396381 - 20.66 ACRES
2. DESERT SPECIAL 2 - AMC396401 - 17 ACRES
3. EASTERN SUN - AMC396402 - 32 ACRES
4. JB - AMC396404 - 136 ACRES
5. JB20 - AMC396405 - 57 ACRES
6. RICH HILL PLACER - AMC377227 - 40 ACRES
7. RINCON RIDGE 1 - AMC389104 - 40 ACRES
8. RINCON RIDGE 2 - AMC389105 - 40 ACRES
9. SUNRISE - AMC396406 - 34 ACRES

Thank you for your assistance, you were very helpful to me, as was Mr. Ebert.

Sincerely,
Elinor Loftin

Brown, Pauline <paulinebrown@blm.gov>

Thu, Nov 6, 2014 at 11:19 AM


To: Elly Loftin <ellyl@live.com>

Good Morning,

Is it my understanding that the ADDRESS CHANGE is for **JIRAK GROUP, LLC**?

What address is **JIRAK GROUP, LLC** currently utilizing? I ask this because I have a couple of address listings in our database under **JIRAK**.

As discussed yesterday, JB and JB20 are listed as closed claims; also, per our records (database), Eastern Sun is listed as a 40 acre claim.



You should be receiving two separate Decision letters for RINCON RIDGE d 2 [AMC389104-105], since we received an unacceptable waiver for both claims.

Glad to be of help,

PAULINE BROWN

LAND LAW EXAMINER

BUREAU OF LAND MANAGEMENT
ARIZONA STATE OFFICE
ONE NORTH CENTRAL AVE, STE 800
PHOENIX, AZ 85004-4427

OFFICE: (602) 417-9360

FAX: (602) 417-9454

paulinebrown@blm.gov

On Thu, Nov 6, 2014 at 9:45 AM, Elly Loftin <ellyl@live.com> wrote:

Hello Pauline, It was a pleasure speaking with you YESTERDAY. You were very helpful to me and I am grateful.

As per our conversation, Here is my address change and my claims information.

First of all my address change please change my mailing address to:

Elinor Loftin
1410 62nd Ave East; Apt 202
Fife, WA 98424

The claims that are owned by me or my LLC are:

1. DESERT SPECIAL 1 - AMC396381 - 20.66 ACRES ✓
2. DESERT SPECIAL 2 - AMC396401 - 17 ACRES ✓
3. EASTERN SUN - AMC396402 - 32 ACRES ✓
4. JB - AMC396404 - 136 ACRES ✓
5. JB20 - AMC396405 - 57 ACRES ✓
6. RICH HILL PLACER - AMC377227 - 40 ACRES ✓
7. RINCON RIDGE 1 - AMC389104 - 40 ACRES ✓
8. RINCON RIDGE 2 - AMC389105 - 40 ACRES ✓
9. SUNRISE - AMC396406 - 34 ACRES ✓

Thank you for your assistance, you were very helpful to me, as was Mr. Ebert.

Sincerely,
Elinor Loftin

Elly Loftin <ellyl@live.com>

Thu, Nov 6, 2014 at 4:07 PM

To: "paulinebrown@blm.gov" <paulinebrown@blm.gov>

Hello Pauline,

I am sorry that I created some confusion over the address. It should read as follows:

JIRAK GROUP, LLC
c/o Elinor Loftin
1410 62nd Avenue East; Apt 202
Fife, WA 98424

Update Address

The old address for Jirak Group, LLC is as follows:

JIRAK GROUP, LLC
11012 Canyon Road East
Suite 8; PMB 118
Puyallup, WA 98373

The Eastern Sun is truly a 32 acre parcel, but please notice that I changed it to 40 in keeping with your records.

I hope I straightened this out.

Sincerely,
Elly Loftin

Sent from Windows Mail

From: paulinebrown@blm.gov

Sent: Thursday, November 6, 2014 10:19 AM

To: Elly Loftin

[Quoted text hidden]

[Quoted text hidden]

[Quoted text hidden]

[Quoted text hidden]

- 3. EASTERN SUN - AMC396402 - 40 ACRES
- 4. JB - AMC396404 - 136 ACRES
- 5. JB20 - AMC396405 - 57 ACRES
- 6. RICH HILL PLACER - AMC377227 - 40 ACRES
- 7. RINCON RIDGE 1 - AMC389104 - 40 ACRES
- 8. RINCON RIDGE 2 - AMC389105 - 40 ACRES
- 9. SUNRISE - AMC396406 - 34 ACRES

Thank you for your assistance, you were very helpful to me, as was Mr. Ebert.

Sincerely,
Elinor Loftin

Brown, Pauline <paulinebrown@blm.gov>
To: Elly Loftin <ellyl@live.com>

Thank you Miss,

Have a nice week-end, I will be out of the office until next week Wednesday; if all goes well.



Thu, Nov 6, 2014 at 4:46 PM

11/6/2014

DEPARTMENT OF THE INTERIOR Mail - Jirak Group LLC Claims

PAULINE BROWN

LAND LAW EXAMINER

BUREAU OF LAND MANAGEMENT

ARIZONA STATE OFFICE

ONE NORTH CENTRAL AVE, STE 800

PHOENIX, AZ 85004-4427

OFFICE: (602) 417-9360

FAX: (602) 417-9454

paulinebrown@blm.gov

[Quoted text hidden]

RECEIVED
BLM AZ STATE OFFICE
2014 JUL 17 P 3
PHOENIX, ARIZONA

Official Business
Penalty for Private Use, \$300

DEPARTMENT OF THE INTERIOR
BUREAU OF LAND MANAGEMENT
State Office
National Avenue, Suite 800
Phoenix, Arizona 85004

Department of the Interior

State Office
National Avenue, Suite 800
Phoenix, Arizona 85004-4427
blm.gov/az/

11 2014



AMC 377224

389103 PB

396381

396401

REQUESTED NO. 7013 2250 0000 8720 7651

NOTICE


This Notice Affects Those Claims
Shown in the Block Below.

Placer Mining Claims Not Required

A State Office received a conveyance document
affecting placer mining claims.

The document affects the following
placer mining claims. The claims are being
reduced to meet the 20-acre per claimant
limit.

The BLM is therefore requiring that an amendment be filed for each claim listed above, in
accordance with 43 CFR 3833.33, reducing the claims acreage to meet the 20-acre per claimant
limit, as is authorized by law; or submit appropriate documentation supporting that there was a



7013 2250 0000 8720 7651



UNITED STATES POSTAGE
02 1M
0004208279
JUL 14 2014
MAILED FROM ZIP CODE 85004
PENALTY FOR
PRIVATE USE \$300
\$06.690
FITNEY BOWES
U.S. OFFICIAL MAIL

JIRAK GROUP, LLC
PO BOX 1341
CONGRESS AZ 85332-1341

85332-1341

FORWARD TIME EXP 100931310007/15/14
JIRAK GROUP LLC RTN TO SEND
11012 CANYON RD STE 8
PUYALLUP WA 98373-3002

RETURN TO SENDER

**DEPARTMENT OF THE INTERIOR
BUREAU OF LAND MANAGEMENT
MINING CLAIMS**

**MC Customer Information - With Serial No. and Acreage
ACTIVE, CLOSED CLAIMS**

Admin State: AZ

Geo State: AZ

**JIRAK GROUP LLC
11012 CANYON RD E STE 8
PUYALLUP, WA 98373-3002**

CUSTOMER ID: 2294607

<u>Serial No.</u>	<u>Claim Name/Number</u>	<u>Acreage</u>	<u>Casetype</u>	<u>Disposition</u>
AMC377227 ✓	RICH HILL	40.000	PLACER CLAIM	ACTIVE
AMC389104 ✓	RINCON RIDGE 1 ✓	40.000	PLACER CLAIM	ACTIVE
AMC389105 ✓	RINCON RIDGE 2 ✓	40.000	PLACER CLAIM	ACTIVE
AMC396381 ✓	DESERT SPECIAL 1 ✓	20.660	LODE CLAIM	ACTIVE
AMC396401 ✓	DESERT SPECIAL 2 ✓	17.100	PLACER CLAIM	ACTIVE
AMC396402 ✓	EASTERN SUN ✓	40.000	PLACER CLAIM	ACTIVE
AMC396406 ✓	SUNRISE	34.000	PLACER CLAIM	ACTIVE

Number of ACTIVE cases: 7

AMC382763	GOLD VALLEY 4	40.000	PLACER CLAIM	CLOSED
AMC389713	GOLD CREEK 1	40.000	PLACER CLAIM	CLOSED
AMC389714	GOLD CREEK 2	40.000	PLACER CLAIM	CLOSED
AMC389715	GOLD DAY	40.000	PLACER CLAIM	CLOSED
AMC389716	GOLD PEAK 1	40.000	PLACER CLAIM	CLOSED
AMC389717	GOLD PEAK 2	40.000	PLACER CLAIM	CLOSED
AMC390968	GOLD FIELD	40.000	PLACER CLAIM	CLOSED
AMC390971	GOLD RIVER	40.000	PLACER CLAIM	CLOSED
AMC390977	YELLOW GLOW	40.000	PLACER CLAIM	CLOSED
AMC390978	YELLOW ROCK	40.000	PLACER CLAIM	CLOSED
AMC395712	BISHOP	40.000	PLACER CLAIM	CLOSED
AMC395714	GOLD WASH	40.000	PLACER CLAIM	CLOSED
AMC395716	KNIGHT	40.000	PLACER CLAIM	CLOSED
AMC395717	PAWN	40.000	PLACER CLAIM	CLOSED
AMC395719	ROOK	40.000	PLACER CLAIM	CLOSED
AMC395720	SUNNY SIDE	40.000	PLACER CLAIM	CLOSED
AMC396404 ✓	JB ✓	136.000	PLACER CLAIM	CLOSED
AMC396405 ✓	JB20 ✓	57.270	PLACER CLAIM	CLOSED

Number of CLOSED cases: 18

UNITED STATES
DEPARTMENT OF THE INTERIOR
BUREAU OF LAND MANAGEMENT

AMC 389103
AMC 377224

CREDIT CARD PAYMENT
For Mining Claim Maintenance Fee

☐ THIS IS A CHANGE OF ADDRESS

TELEPHONE SUBMISSION - ACCURACY OF THE BELOW INFORMATION IS THE RESPONSIBILITY OF THE CLAIMANT/OWNER

NAME Jirak Group LLC
ADDRESS P.O. Box 1341
CITY Congress STATE AZ ZIP 85332
PHONE # 425 - 252-1547

SEND RECEIPT TO ☐ Above address
☐ Other (Include Name and Mailing Address):

AMC NUMBER		CLAIM/SITE NAME
<u>377227</u>	<u>40'</u>	<u>Rich Hill</u>
<u>389104</u>	<u>40'</u>	<u>RINCON RIDGE #1</u>
<u>389105</u>	<u>40'</u>	<u>RINCON RIDGE #2</u>

3 # of Claim/Site
@ 140.00 Each
= 840 Total Charged SC (INITIALS)

RECEIPT # 2873116

DATE STAMP

RECEIVED
BILLING/CLAIMS OFFICE
2013 SEP -3 P 2:35
PHOENIX, ARIZONA

***** FOR OFFICIAL USE ONLY *****		
DATE BY: <u>TS</u>	INITIALS _____	VERIFIED _____

United States Department of the Interior
Bureau of Land Management
 LANDS/RECREATION & PLANNING
 ONE N CENTRAL AVE
 PHOENIX, AZ 85004 -2203
 Phone: 602-417-9200

Receipt

No: 2873116

Transaction #: 2959150	
Date of Transaction: 09/03/2013	
CUSTOMER:	
	JIRAK GROUP LLC PO BOX 1341 CONGRESS, AZ 85332-1341 US

LINE #	QTY	DESCRIPTION	REMARKS	UNIT PRICE	TOTAL
1	1.00	LOCATABLE MINERALS / MINING CLAIMS- NOT NEW-UNADJUD, ONE AUTH NO. ONLY / MINING CLAIM MONEY RECEIVED CASES: AMC377227/\$840.00	MAINT 2014 (3)	- n/a -	840.00
TOTAL:					\$840.00

PAYMENT INFORMATION			
NOTE: Items will appear on credit card statement as "Bureau of Land Mgmt CO".			
1	AMOUNT:	840.00	POSTMARKED: N/A
	TYPE:	CREDIT CARD	RECEIVED: 09/03/2013
	NAME:	JIRAK GROUP LLC PO BOX 1341 CONGRESS AZ 85332-1341 US	
	CARD NO:	XXXXXXXXXXXX0743	AUTH CODE: 017488
	NAME ON CARD:	GLORY ANN EVANS	
	EXPIRES:	05/2014	
	SIGNATURE:		

REMARKS

This receipt was generated by the automated BLM Collections and Billing System and is a paper representation of a portion of the official electronic record contained therein.

NOTICE!!

These documents have been scanned!

Do not place un-scanned documents beneath this notice!

Do not remove this notice from this file!

GPO Jacket No. 560-102
Print Order 61540
Rise Business Services, LLC
Job=AZ15 5/28/2019



Box Number= AZ15096



Claim Begin-End: AMC377224-AMC377227

6 Location Notices-Amendments and Supporting Documents



AZ15096-3

AMC376993-AMC377880

MINING CLAIM STATUS REPORT

STATUS: Data Entry OK
 MTP CHECKED BY TR
 GEO CHECKED BY TR
 PRE-ADJ BY JMC
 FINAL ADJ BY _____

LEAD SERIAL NO. AMC 377224 THROUGH AMC 377227

# _____	LODE	LOCATION FEE @ \$30 =	\$ <u>120 -</u>
# <u>4</u>	PLACER	PROCESSING FEE @ \$15 =	\$ <u>60 -</u>
# <u>4</u>	ASSOCIATION PL	MAINTENANCE FEE @ \$125 =	\$ <u>500 -</u>
# _____	MILL SITE	OVERAGE	\$ _____
# _____	TUNNEL SITE	SHORTAGE	\$ _____
		OTHER FEES	\$ _____
		TOTAL	\$ <u>680</u>

OVER-THE-COUNTER ☒ MAIL ☐ TIMELY FILED: YES ☒ NO ☐

LEGAL DESCRIPTION: T 9N R 5W SEC 12
 T _____ R _____ SEC _____
 T _____ R _____ SEC _____
 T _____ R _____ SEC _____

BLM ☒ FOREST SERVICE ☐ SUBJ TO PL 359: YES ☐ NO ☐

WILDERNESS AREA: NO ☒ YES ☐

SPLIT ESTATE: SX ☐ PX ☐ SRHA ☐ OTHER ☐ N/A ☐
 PROPER NOTICE FILED IF LOCATED ON SRHA LANDS-YES ☐ NO ☐ N/A ☐

RECONVEYED MINERALS ON BLM LANDS REQUIRE OPENING ORDERS
 FROM 1944 TO 1993. OPEN TO ENTRY ON: 6/13/1938 N/A ☒

STATUS; VOID ☐ PARTIALLY VOID ☐ PRIVATE MINERALS ☐
 WITHDRAWN LANDS ☐ OTHER ☐

CLAIMANT ACKNOWLEDGES THAT PORTIONS OF THE FOLLOWING
 CLAIM(S)/SITE(S): _____
 MAY BE VOID OR VOIDABLE. Signature of Claimant: _____

COMMENTS: reconveyed mins.

TR 8-22-07

AMC 377224

LOCATION NOTICE FOR PLACER MINING CLAIM

NOTICE IS HEREBY GIVEN that the Antelope Bend
_____ placer mining claim has been located by
Gerald P. Gordon Jr.
Tahara D Brown whose current mailing
address is P.O. Box 378, Brook, IN
47922

BLM Date Stamp	2007 JAN 18 P 2:11 PHOENIX, AZ	RECEIVED D.L.M. AZ STATE OFFICE
----------------------	-----------------------------------	------------------------------------

The general course of this claim is Square and it is situated in
Yavapai
County, Arizona.

This claim is 1320 feet in length and 1320 feet in width. This claim runs from the
location monument on which this location notice is posted approximately 1320 feet in a Southerly
direction to the South end line and 1320 feet in a Easterly direction to the East end line.
This claim is marked by four monuments, one at each corner of the claim.

The location monument on which this notice is posted is situated within Section 12, Township
9 N, Range 5 W, Gila Salt River Base and Meridian, Arizona. This claim encompasses
portions of the following legal subdivision(s) if located by legal subdivision or the following quarter section (s),
section (s), Township (s) and Range (s) NW 1/4 NW 1/4 SEC 12, T9N, R5W
_____, Gila Salt River Base and Meridian, Arizona.

The locality of this claim with reference to some natural object or permanent monument and additional
information (if any) concerning its locality are as follows: _____

DATED AND POSTED on the ground this 12 day of January, 2007.

LOCATOR (s) Gerald P. Gordon Jr. Tahara D Brown

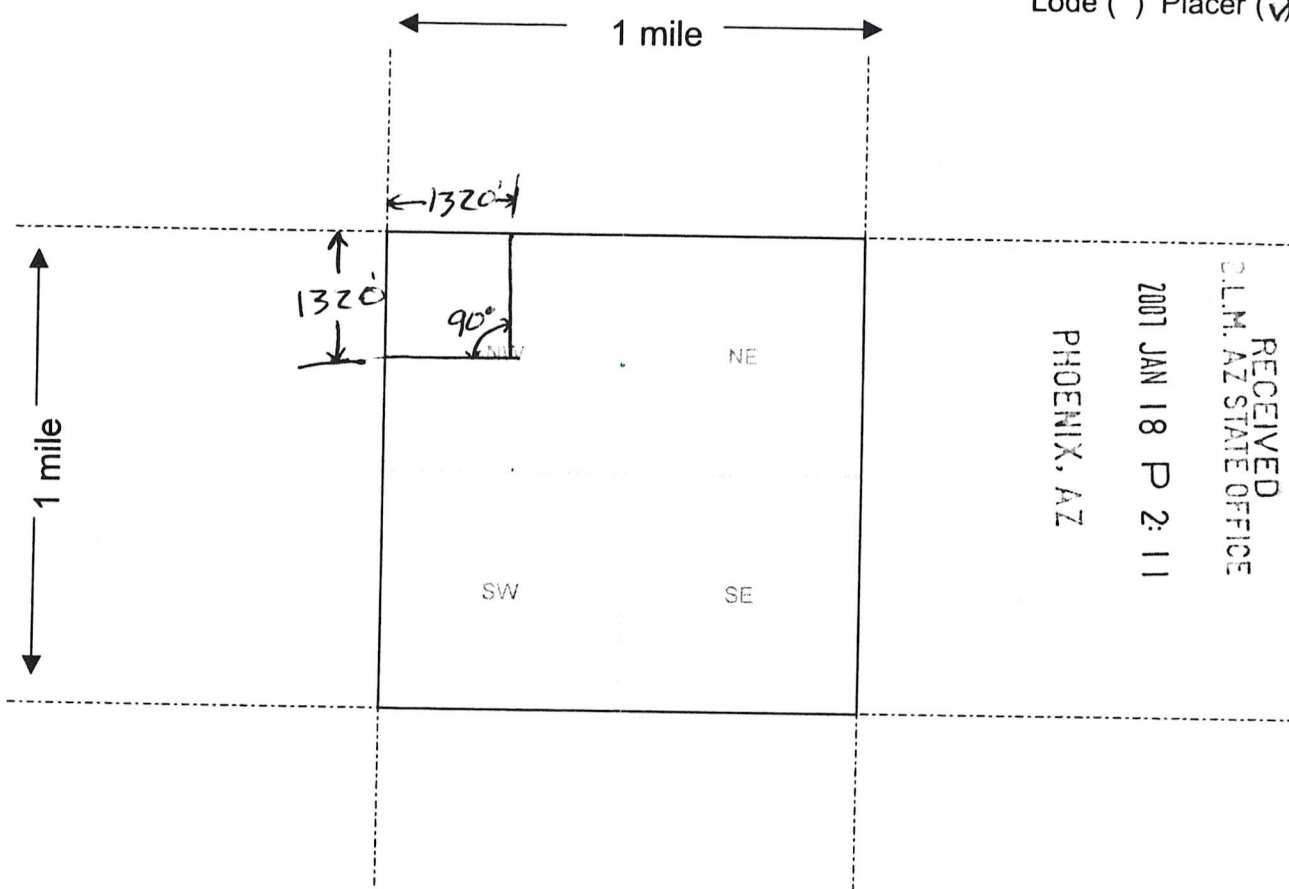
Form MCF102
Revised July 2005

This form is available from the Arizona Department of Mines & Mineral Resources and may be reproduced.

AMC 377224

MINING CLAIM MAP

Lode () Placer (✓)



RECEIVED
O.L.M. AZ STATE OFFICE
2007 JAN 18 P 2:11
PHOENIX, AZ

Scale : 1" = 2000 feet



AMC 377224

- The above map depicts the Antelope Bend mining claim, which is located in Section (s) 12, Township 9 N, Range 5 W, Gila and Salt River Base and Meridian, Yavapai County, Arizona.
- The type of corner and location monuments used are as follows: Wood corner post
Marker 5 4' Tall
- The bearings and distances in degrees and feet between claim corners are as depicted on the map.

Form MCF100a
Revised July 2005

This form is available from the Arizona Department of Mines & Mineral Resources and may be reproduced.

LOCATION NOTICE FOR PLACER MINING CLAIM

NOTICE IS HEREBY GIVEN that the Fat Mule Flats

placer mining claim has been located by

Gerald P. Gordon, Jr.

Tahara D Brown

whose current mailing

address is P.O. Box 378, Brook, IN, 47922

BLM
Date
Stamp

PHOENIX, AZ

2007 JAN 18 P 2 12

RECEIVED
BLM, AZ STATE OFFICE

The general course of this claim is Square and it is situated in
Yavapai
County, Arizona.

This claim is 1320 feet in length and 1320 feet in width. This claim runs from the location monument on which this location notice is posted approximately 1320 feet in a Southerly direction to the South end line and 1320 feet in a Easterly direction to the East end line. This claim is marked by four monuments, one at each corner of the claim.

The location monument on which this notice is posted is situated within Section 12, Township 9 N, Range 5 W, Gila Salt River Base and Meridian, Arizona. This claim encompasses portions of the following legal subdivision(s) if located by legal subdivision or the following quarter section (s), section (s), Township (s) and Range (s) SE 1/4 NW 1/4 SEC. 12, T9N R5W, Gila Salt River Base and Meridian, Arizona.

The locality of this claim with reference to some natural object or permanent monument and additional information (if any) concerning its locality are as follows:

DATED AND POSTED on the ground this 15 day of January, 2007.

LOCATOR (s) Gerald P. Gordon, Jr. Tahara D Brown

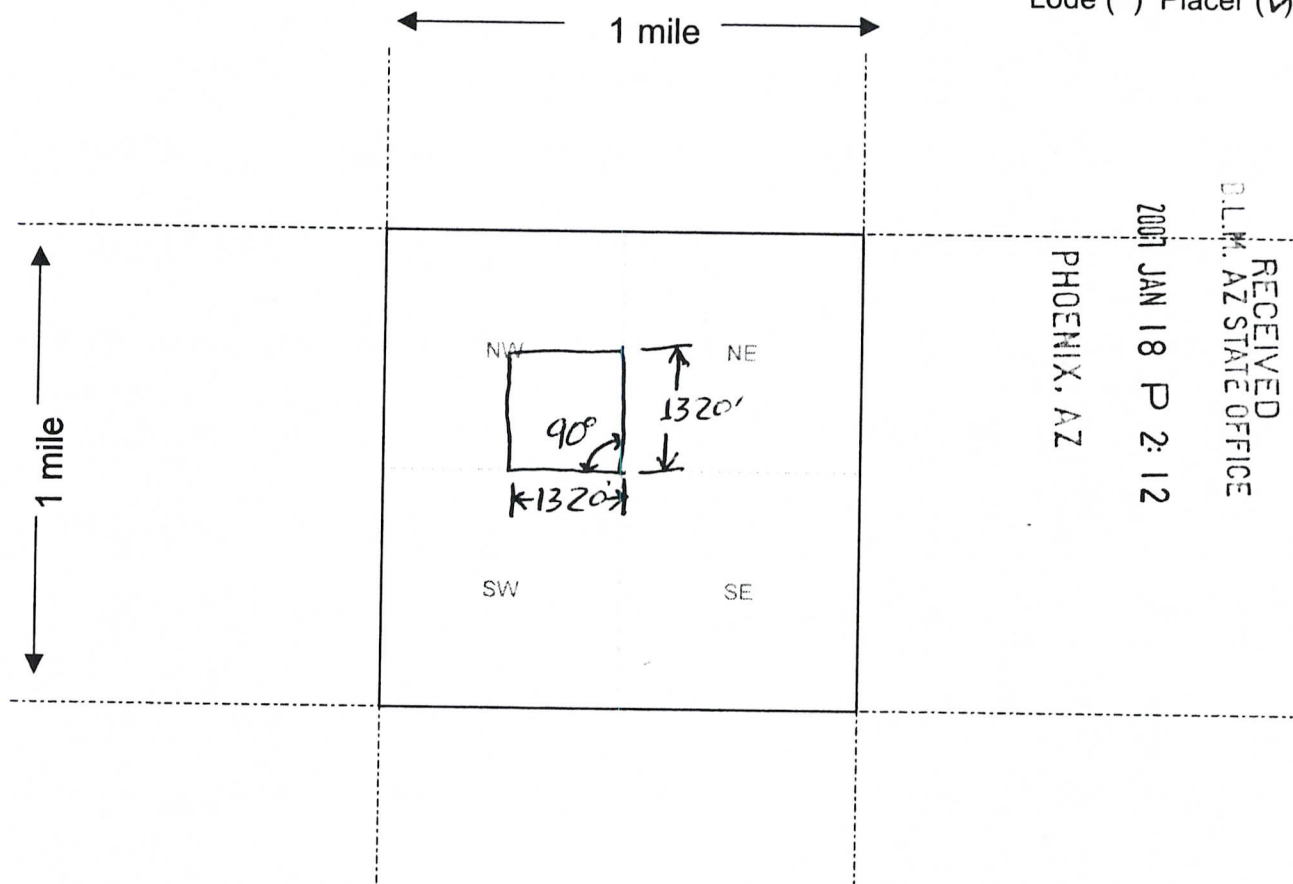
Form MCF102
Revised July 2005

This form is available from the Arizona Department of Mines & Mineral Resources and may be reproduced.

AMC 377225

MINING CLAIM MAP

Lode () Placer (✓)



Scale : 1" = 2000 feet



AMC 377225

- The above map depicts the Fat Mule Flats mining claim, which is located in Section (s) 12, Township 9 N, Range 5 W, Gila and Salt River Base and Meridian, Yavapai County, Arizona.
- The type of corner and location monuments used are as follows: PVC corner
Post markers 4' Tall
- The bearings and distances in degrees and feet between claim corners are as depicted on the map.

Form MCF100a

Revised July 2005

This form is available from the Arizona Department of Mines & Mineral Resources and may be reproduced.

LOCATION NOTICE FOR PLACER MINING CLAIM

NOTICE IS HEREBY GIVEN that the Stanton Flats

_____ placer mining claim has been located by

Gerald P. Gordon, Jr.
Tahara D Brown

whose current mailing

address is P.O. Box 378, Brack, IN, 47922

BLM
Date
Stamp

PHOENIX, AZ

2007 JAN 18 P 2:12

RECEIVED
BLM, AZ STATE OFFICE

The general course of this claim is Square and it is situated in
Yavapai
County, Arizona.

This claim is 1320 feet in length and 1320 feet in width. This claim runs from the location monument on which this location notice is posted approximately 1320 feet in a Southerly direction to the South end line and 1320 feet in a Easterly direction to the East end line. This claim is marked by four monuments, one at each corner of the claim.

The location monument on which this notice is posted is situated within Section 12, Township 9 N, Range 5 W, Gila Salt River Base and Meridian, Arizona. This claim encompasses

portions of the following legal subdivision(s) if located by legal subdivision or the following quarter section (s),

section (s), Township (s) and Range (s) NE 1/4 NW 1/4 SEC 12 T9N R5W

_____, Gila Salt River Base and Meridian, Arizona.

The locality of this claim with reference to some natural object or permanent monument and additional information (if any) concerning its locality are as follows: _____

DATED AND POSTED on the ground this 15 day of January, 2007.

LOCATOR (s) Gerald P. Gordon, Jr. Tahara D Brown

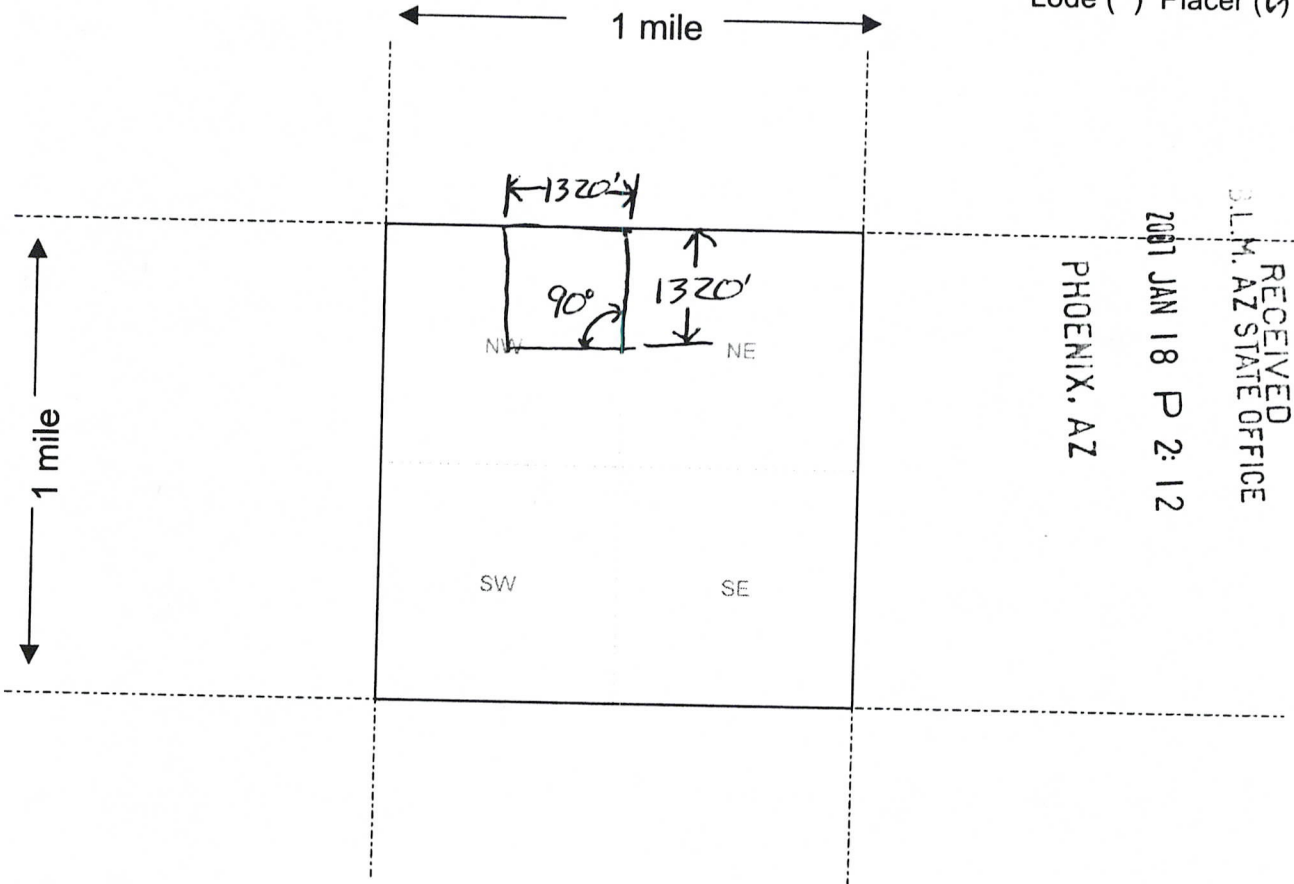
Form MCF102
Revised July 2005

This form is available from the Arizona Department of Mines & Mineral Resources and may be reproduced.

AMC 377226

MINING CLAIM MAP

Lode () Placer (✓)



RECEIVED
S.L.M. AZ STATE OFFICE

2001 JAN 18 P 2:12

PHOENIX, AZ

Scale : 1" = 2000 feet



AMC 377226

- The above map depicts the Stanton Flats mining claim, which is located in Section (s) 12, Township 9 N, Range 5 W, Gila and Salt River Base and Meridian, Yavapai County, Arizona.
- The type of corner and location monuments used are as follows: PVC corner post markers 4' tall
- The bearings and distances in degrees and feet between claim corners are as depicted on the map.

Form MCF100a
Revised July 2005

This form is available from the Arizona Department of Mines & Mineral Resources and may be reproduced.

2015-0032310
07/10/2015 02:11:58
Leslie M. Hoffman
OFFICIAL RECORDS OF
ELINOR LOFTIN

ELINOR LOFTIN

Amc 377224

Elinor Loftin

1410 62nd Ave. East, Apt. #202

Fife, WA 98424

☒ Amendment BLM Serial # AMC 377227 NOTICE

IS HEREBY GIVEN that the Rich Hill Placer

_____ placer mining claim has been located by

Jirak Group, LLC whose current mailing

address is P. O. Box 1004

Congress, AZ 85332

BLM
Date
Stamp

RECEIVED
ALMAZ STATE OFFICE
2015 AUG -4 P 1:21
PHOENIX, ARIZONA

The general course of this claim is Rectangular and it is situated in Yavapai County, Arizona. This claim is 1320 feet in length and 660 feet in width. ^{20A}

20 Acres Total Claim Acreage. This claim runs from the location monument on which this location notice is posted at the SW corner of the claim approximately 660 feet in a Northerly direction to the North end line and 1320 feet in a Easterly direction to the East end line. This claim is marked by four monuments, one at each corner of the claim.

The location monument on which this notice is posted is situated within Section 12, Township T9N, Range R5W, Gila Salt River Base and Meridian, Arizona. This claim encompasses portions of the following legal subdivision(s) if located by legal subdivision or the following quarter section(s), section(s), Township(s) and Range(s) South 1/2 of the SW1/4 of the NW 1/4 of
Section 12, T9N, R5W, Gila Salt River Base and Meridian, Arizona.

The locality of this claim with reference to some natural object or permanent monument and additional information (if any) concerning its locality are as follows: The SW corner (corner 1) is within 1 foot due North of the West

Section 12, T9N, R5W Center of Line Public Survey Marker at GPS location N34.13647° W112.73666°

_____ The above information is shown on the attached map.

DATED AND POSTED on the ground this 7th day of July, 20 15

☐ LOCATOR(s) ☒ AGENT - for JIRAK GROUP LLC

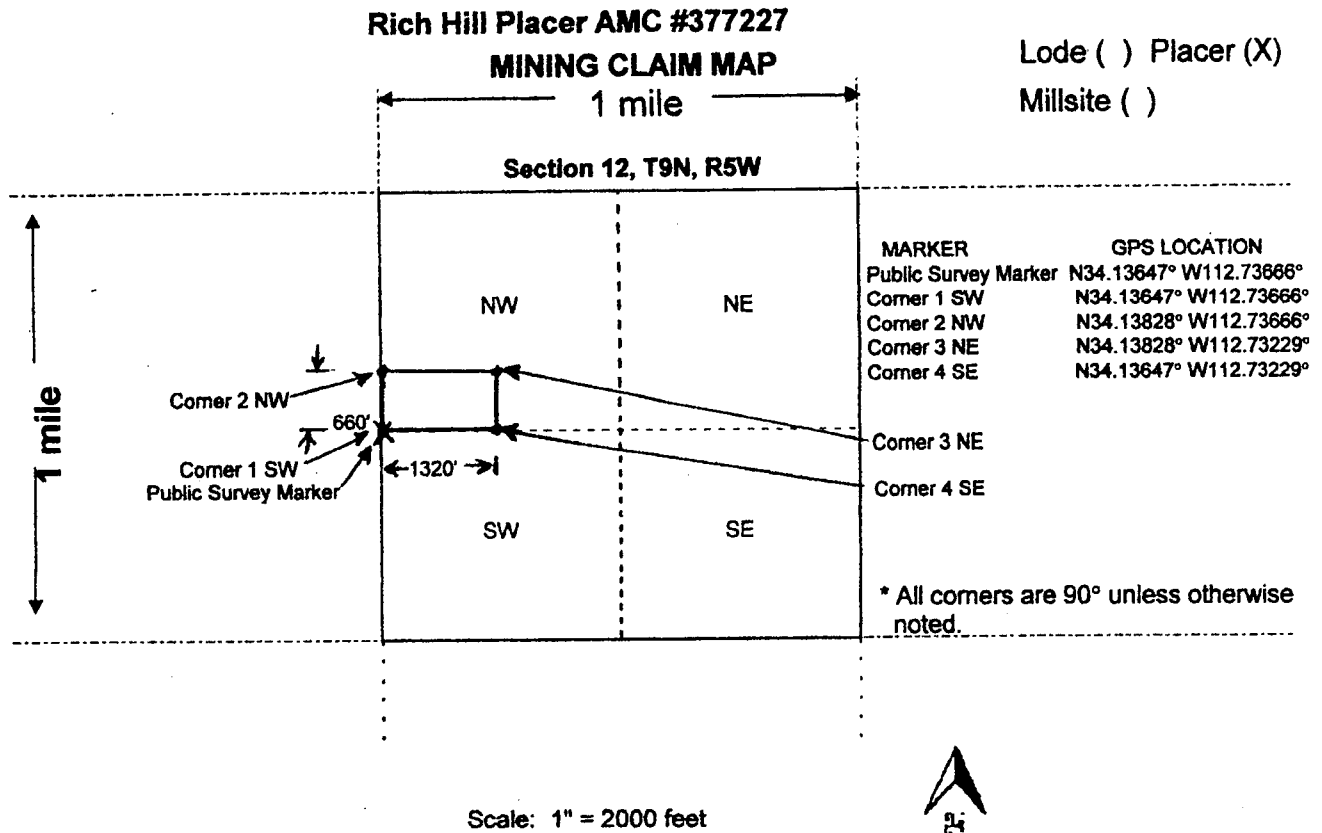
Print Name(s) ELINOR LOFTIN

Signature(s) Chen X. Lichten

Form MCF102

Revised July 2014

The boundaries of this claim exclude any patented, private, state land or any other legally staked and maintained mining claim filed prior to this claim.



- The above map depicts the Rich Hill Placer mining claim, which is located in Section (s) 12, Township T9N, Range R5W, Gila and Salt River Base and Meridian, Yavapai County, Arizona. Total claim acreage is 20 Acres.
- The type of corner and location monuments used are as follows: The Corner posts are White 2" PVC Corner Posts (4 ea.) with Caps and Black, Yellow and Green Tape. The Location Marker is White 2" PVC with Cap and Black Yellow and Green Tape.
- The bearings and distances in degrees and feet between claim corners and to a public land survey monument are as depicted on the map.
- If the claim is a placer or mill site claim with exterior limits conforming to legal subdivisions of the public survey, provide a legal description of the claim S 1/2, SW 1/4, NW 1/4 of Section 12, T9N, R5W

WASHINGTON SHORT-FORM INDIVIDUAL ACKNOWLEDGMENT
(RCW 42.44.100)

State of Washington }
County of Pierce } ss.

I certify that I know or have satisfactory evidence that Elinor Lebtin
Name of Signer

is the person who appeared before me, and said person acknowledged that he/she signed this instrument and acknowledged it to be his/her free and voluntary act for the uses and purposes mentioned in the instrument.



Dated: July 7th 2015
Month/Day/Year

[Signature]
Signature of Notarizing Officer

Notary Public
Title (Such as "Notary Public")

Place Notary Seal and/or Stamp Above

My appointment expires: 11-14-17

OPTIONAL

Though this section is optional, completing this information can deter alteration of the document or fraudulent reattachment of this form to an unintended document.

Description of Attached Document

Title or Type of Document: _____

Document Date: _____ Number of Pages: _____

Signer(s) Other Than Named Above: _____

PHOENIX, ARIZONA

2015 AUG - 4 P 1:24

AME 377227

RECEIVED
JLM AZ STATE OFFICE

LOCATION NOTICE FOR PLACER MINING CLAIM

NOTICE IS HEREBY GIVEN that the Rich Hill
Placer placer mining claim has been located by
Gerald P. Gordon Jr.
Tahara D Brown whose current mailing
address is P.O. Box 378, Brook, IN, 47922

BLM
Date
Stamp

PHOENIX, AZ

2007 JAN 18 P 2:12

RECEIVED
BLM, AZ STATE OFFICE

The general course of this claim is Square and it is situated in
Yavapai
County, Arizona.

This claim is 1320 feet in length and 1320 feet in width. This claim runs from the
location monument on which this location notice is posted approximately 1320 feet in a Southerly
direction to the South end line and 1320 feet in a Easterly direction to the East end line.
This claim is marked by four monuments, one at each corner of the claim.

The location monument on which this notice is posted is situated within Section 12, Township
9 N, Range 5 W, Gila Salt River Base and Meridian, Arizona. This claim encompasses
portions of the following legal subdivision(s) if located by legal subdivision or the following quarter section (s),
section (s), Township (s) and Range (s) SW 1/4 NW 1/4 SEC. 12, T9N, R5W
_____, Gila Salt River Base and Meridian, Arizona.

The locality of this claim with reference to some natural object or permanent monument and additional
information (if any) concerning its locality are as follows: _____

DATED AND POSTED on the ground this 15 day of January, 2007.

LOCATOR (s) Gerald P. Gordon Jr. Tahara D Brown

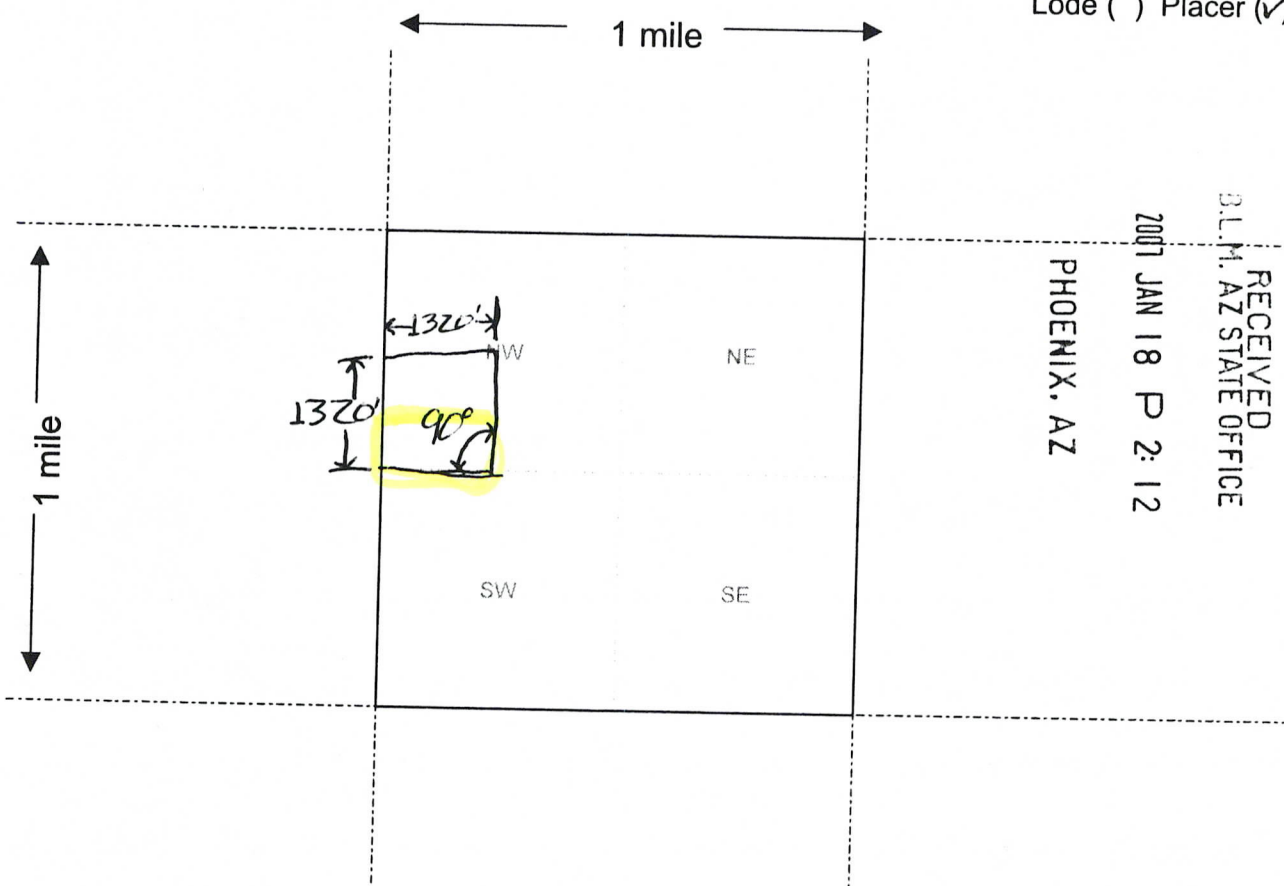
Form MCF102
Revised July 2005

This form is available from the Arizona Department of Mines & Mineral Resources and may be reproduced.

AMC 377227

MINING CLAIM MAP

Lode () Placer (✓)



RECEIVED
B.L.M. AZ STATE OFFICE
2007 JAN 18 P 2:12
PHOENIX, AZ

Scale : 1" = 2000 feet



1. The above map depicts the Rich Hill Placer mining claim, which is located in Section (s) 12, Township 9 N, Range 5 W, Gila and Salt River Base and Meridian, Yavapai County, Arizona.
2. The type of corner and location monuments used are as follows: PVC corner
post Markers 4' Tall
3. The bearings and distances in degrees and feet between claim corners are as depicted on the map.

Form MCF100a
Revised July 2005

This form is available from the Arizona Department of Mines & Mineral Resources and may be reproduced.

AMG 377227

RUN TIME: 02:00 PM

DEPARTMENT OF INTERIOR
BUREAU OF LAND MANAGEMENT

RUN DATE: 01/18/2007
Page 1 of 1

Input Parameters for Geographic Report with Land

System Id = CR

Admin State = AZ

Geo State =

Casetype Begins With

Case Disp Txt = AUTHORIZED, CANCELLED, EXPIRED, PENDING, REJECTED, RELINQUISHED, VOID, WITHDRAWN

Mer Twp Rng =

Section =

Mtrs = 14 0090N 0050W 012

Commodity =

Commodity Txt =

Pending Org =

Pend Org Decode =

Total Rows Returned: 4

NO WARRANTY IS MADE BY BLM FOR USE OF THE DATA
FOR PURPOSES NOT INTENDED BY BLM

RUN TIME: 02:00 PM

UNITED STATES DEPARTMENT OF INTERIOR
BUREAU OF LAND MANAGEMENT
GEOGRAPHIC REPORT WITH LAND
Sorted by Serial Number

RUN DATE: 01/18/2007

Page 1 of 1

Adm State: AZ

Serial Number: AZA 032468

Total Case Acres: 5.000

<u>Casetype</u>	<u>Case Disp</u>	14	0090N	0050W	<u>Sect</u>	<u>Sur Typ</u>	<u>Sur Num</u>	<u>Suff</u>	<u>Subdivision</u>	<u>Act Pend</u>
380913	AUTHORIZED				012	ALIQ			S2;	

Serial Number: AZA 032607

Total Case Acres: 1.000

<u>Casetype</u>	<u>Case Disp</u>	14	0090N	0050W	<u>Sect</u>	<u>Sur Typ</u>	<u>Sur Num</u>	<u>Suff</u>	<u>Subdivision</u>	<u>Act Pend</u>
837000	AUTHORIZED				012	FF			PORTION OF;	

Serial Number: AZAR 0027662

Total Case Acres: 2.470

<u>Casetype</u>	<u>Case Disp</u>	14	0090N	0050W	<u>Sect</u>	<u>Sur Typ</u>	<u>Sur Num</u>	<u>Suff</u>	<u>Subdivision</u>	<u>Act Pend</u>
286202	AUTHORIZED				012	ALIQ			SWSWNE,S2S2NW;	

Serial Number: AZAR 0034626

Total Case Acres: 26.550

<u>Casetype</u>	<u>Case Disp</u>	14	0090N	0050W	<u>Sect</u>	<u>Sur Typ</u>	<u>Sur Num</u>	<u>Suff</u>	<u>Subdivision</u>	<u>Act Pend</u>
286202	AUTHORIZED				012	ALIQ			E2W2;	

STATUS OF PUBLIC DOMAIN
LAND AND MINERAL TITLES[illegible]

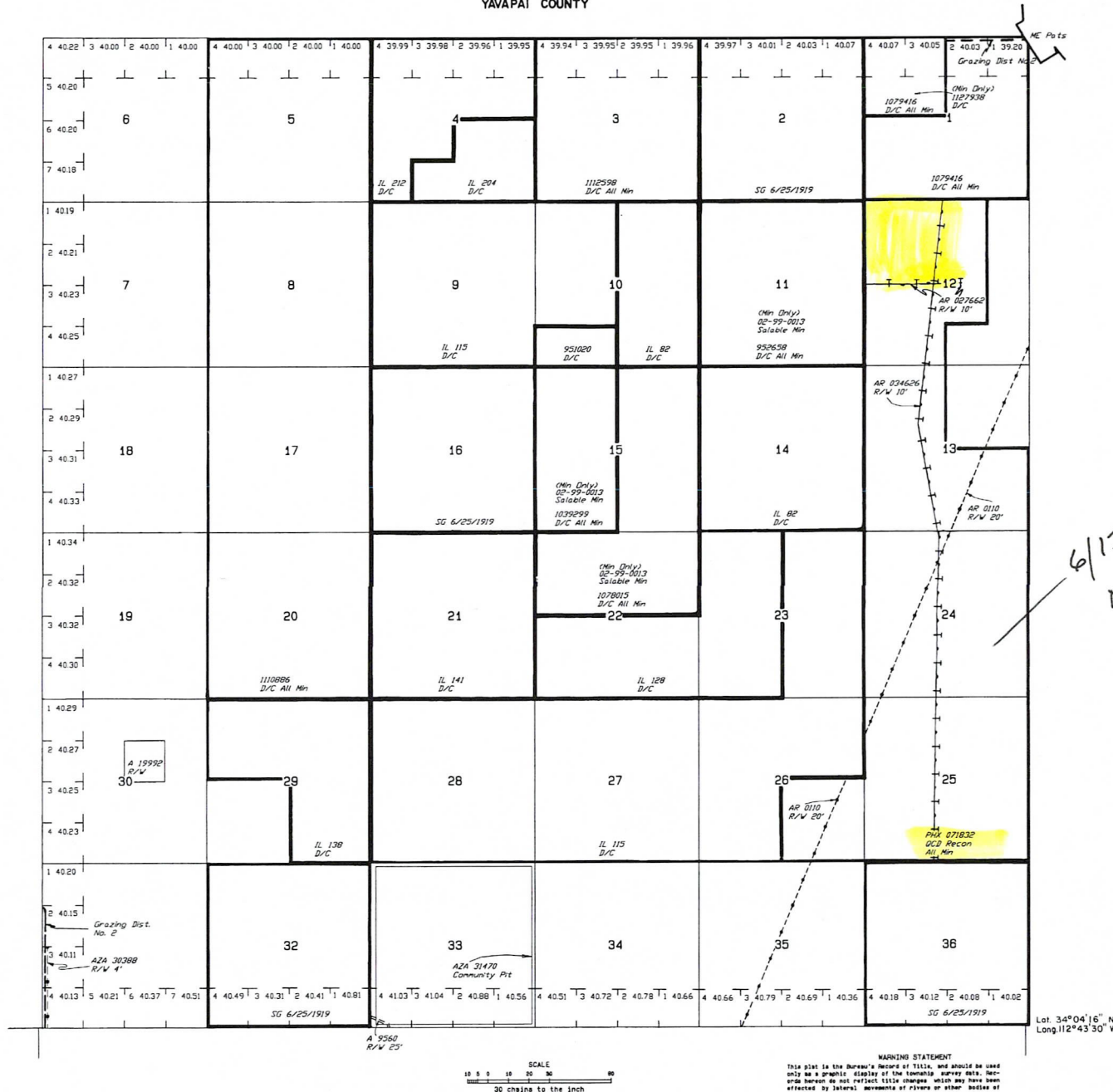
FOR ORDERS EFFECTING DISPOSAL OR USE OF
UNIDENTIFIED LANDS WITHDRAWN FOR CLASSIFICATION,
MINERALS, WATER AND/OR OTHER PUBLIC PURPOSES,
REFER TO INDEX OF MISCELLANEOUS DOCUMENTS.

DIST NO. 2

3/1938
opening
order Required
prior to 1944

[illegible]

T. 9N
R. 5W



TOWNSHIP 09 NORTH RANGE 05 WEST OF THE GILA & SALT RIVER MERIDIAN, ARIZONA

[illegible]